

RESOLUTION NO. 2009- 164

A RESOLUTION OF THE BOARD OF COUNTY COMMISSIONERS OF NASSAU COUNTY, FLORIDA, RELATING TO THE SOUTH AMELIA ISLAND SHORE STABILIZATION MUNICIPAL SERVICE BENEFIT UNIT; PROVIDING AUTHORITY AND DEFINITIONS; CONFIRMING THE PRELIMINARY ASSESSMENT RESOLUTION; APPROVING THE MAINTENANCE ASSESSMENT ROLL; PROVIDING FOR THE REIMPOSITION OF THE MAINTENANCE ASSESSMENTS; PROVIDING FOR COLLECTION OF THE ASSESSMENTS PURSUANT TO THE UNIFORM ASSESSMENT COLLECTION ACT; PROVIDING FOR THE EFFECT OF THIS RESOLUTION; PROVIDING SEVERABILITY AND AN EFFECTIVE DATE.

WHEREAS, the Board of County Commissioners of Nassau County, Florida (the "County") adopted Ordinance No. 2000-37 on September 25, 2000, to provide for the imposition of special assessments to fund the construction of Capital Projects and the provision of Related Services to benefit property within Assessment Areas; and

WHEREAS, on August 13, 2007, the Board adopted Resolution No. 2007-148, (the "Initial Assessment Resolution") proposing the creation of the SAISSA Beach Renourishment Maintenance Assessment Area (the "Maintenance Assessment Area") and describing the method of assessing the Maintenance Costs for the Beach Renourishment Local Improvements against the real property that will be specially benefited thereby and directing preparation of the Maintenance Assessment Roll and the provision of the notices required by the Ordinance: and

WHEREAS, pursuant to the provisions of the Ordinance, the Board is required to adopt an Annual Assessment Resolution for each fiscal year to approve the assessment roll for such fiscal year and confirm or repeal the Preliminary Assessment Resolution

Initial to Board

with such amendments as the Board deems appropriate after hearing comments and receiving objections of all interested parties; and

WHEREAS, the Assessment Roll has been filed with the Assessment Coordinator, as required by the Ordinance; and

WHEREAS, as required by the Ordinance, notice of a public hearing has been published notifying property owners of the opportunity to be heard concerning the assessments; the proof of publication is attached hereto as Appendix A; and

WHEREAS, a public hearing has been duly held on September 14, 2009 and comments and objections of all interested persons have been heard and considered as required by the terms of the Ordinance.

NOW, THEREFORE, BE IT RESOLVED BY THE BOARD OF COUNTY COMMISSIONERS OF NASSAU COUNTY, FLORIDA, AS FOLLOWS:

SECTION 1. AUTHORITY. This Annual Assessment Resolution is adopted pursuant to the Ordinance, the Initial Assessment Resolution (Resolution No. 2007-148), the Final Assessment Resolution (Resolution No. 2007-165, as amended and supplemented), the Preliminary Assessment Resolution (Resolution No. 2009-155), Chapter 125, Florida Statutes, Article VIII, Section 1, Florida Constitution, and other applicable provisions of law.

SECTION 2. DEFINITIONS. This Resolution is the Annual Assessment Resolution as defined in the Ordinance. All capitalized terms in this Annual Assessment Resolution shall have the meanings defined in the Ordinance, the Initial Assessment Resolution, the Final Assessment Resolution and the Preliminary Assessment Resolution.

SECTION 3. CONFIRMATION OF PRELIMINARY ASSESSMENT

RESOLUTION. The Preliminary Assessment Resolution is hereby ratified and confirmed.

SECTION 4. APPROVAL OF ASSESSMENT ROLL.

The Maintenance Assessment Roll, which is currently on file in the office of the Assessment Coordinator and attached hereto as Appendix B, is hereby approved.

SECTION 5. REIMPOSITION OF MAINTENANCE ASSESSMENTS.

(A) The Tax Parcels described in the Maintenance Assessment Roll are hereby found to be specially benefited by the maintenance of the Beach Renourishment Local Improvements in the amount of the annual Maintenance Assessment set forth in the Maintenance Assessment Roll. The methodology set forth in Article IV of the Initial Assessment Resolution for computing the annual Maintenance Assessments is hereby approved and found to be a fair and reasonable method of apportioning the Maintenance Costs among the benefited properties.

(B) The annual Maintenance Assessments computed in the manner set forth in the Initial Assessment Resolution and the Preliminary Assessment Resolution are hereby levied and imposed on all Tax Parcels described in the Maintenance Assessment Roll.

(C) Upon adoption of this Annual Assessment Resolution, the Maintenance Assessments shall constitute a lien against the assessed property equal in rank and dignity with the liens of all state, county, district or municipal taxes and other non-ad valorem assessments. Except as otherwise provided by law, such lien shall be superior in dignity to all other liens, titles, and claims until paid. The lien shall be deemed perfected upon adoption by the Board of this Annual Assessment Resolution and shall attach to the

property included on the Maintenance Assessment Roll as of the prior January 1, the lien date for ad valorem taxes.

SECTION 6. COLLECTION OF ASSESSMENTS. The Maintenance Assessments shall be collected pursuant to the Uniform Assessment Collection Act. Upon adoption of this Annual Assessment Resolution, the Assessment Coordinator shall cause the certification and delivery of the Maintenance Assessment Roll to the Tax Collector by September 15, in the manner prescribed by the Uniform Assessment Collection Act. The Maintenance Assessment Roll, as delivered to the Tax Collector, shall be accompanied by a Certificate to Non-Ad Valorem Assessment Roll in substantially the form attached hereto as Appendix C.

SECTION 7. EFFECT OF ADOPTION OF RESOLUTION. The adoption of this Annual Assessment Resolution shall be the final adjudication of the issues presented herein and in the Preliminary Assessment Resolution (including, but not limited to, the method by which the Maintenance Assessments are computed, the Maintenance Assessment Roll, the annual Maintenance Assessment Amount, the levy and lien of the Maintenance Assessments, and the special benefit to assessed property) unless proper steps are initiated in a court of competent jurisdiction to secure relief within 20 days from the date of the Board action on this Annual Assessment Resolution.

SECTION 8. CONFLICTS. All resolutions or parts thereof in conflict herewith are hereby repealed to the extent of such conflict.


SECTION 9. SEVERABILITY. If any clause, section or provision of this Resolution shall be declared unconstitutional or invalid for any reason or cause, the

remaining portion of said Resolution shall remain in full force and effect and be valid as if such invalid portion thereof had not been incorporated herein.

SECTION 10. EFFECTIVE DATE. This Resolution shall take effect immediately upon its adoption.


DULY ADOPTED this 14th day of September, 2009.

**BOARD OF COUNTY
COMMISSIONERS OF NASSAU
COUNTY, FLORIDA**




BARRY V. HOLLOWAY
Its: Chairman

Attest as to Chairman's signature:



JOHN A. CRAWFORD
Its: Ex-Officio Clerk

APPROVED AS TO FORM BY THE
NASSAU COUNTY ATTORNEY:

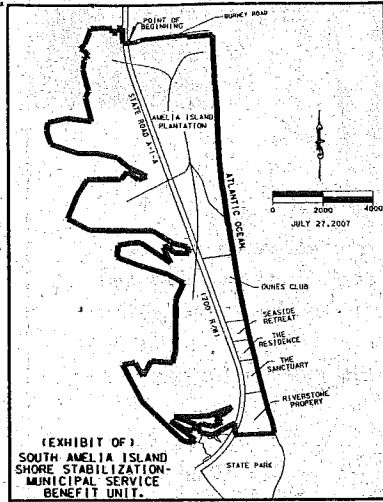


DAVID A. HALLMAN

NEWS LEADER

Published Weekly

511 Ash Street/P.O. Box 766 (904) 261-3696
 Fernandina Beach, Nassau County, Florida 32034



**NOTICE OF HEARING TO IMPOSE AND
 TIDE FOR COLLECTION OF SPECIAL ASSESSMENTS
 IE SOUTH AMELIA ISLAND SHORE STABILIZATION
 SERVICE BENEFIT UNIT MAINTENANCE ASSESSMENT AREA**

that the Board of County Commissioners of Nassau County, Florida will consider imposition of maintenance special assessments in the South Amelia Island Municipal Service Benefit Unit Maintenance Assessment Area, as shown on the attached map. The maintenance and operating costs of the beach renourishment local improvements in the Assessment Area for the fiscal year commencing October 1, 2009 and future years will be held at 7:00 p.m., or as soon thereafter as the matter can be heard, on September 14, 2009, in the Nassau County Commission Chambers, at the James S. Page Building, located at 96135 Nassau Place, Yulee, Florida, for the purpose of receiving public notice and collection of the maintenance assessments on the ad valorem property owners have a right to appear at the hearing and to file written objections with the Clerk anytime prior to the public hearing. If a person decides to appeal any decision with respect to any matter considered at the hearing, such person will need a verbatim transcript and may need to ensure that a verbatim record is made, including the testimony which the appeal is to be made. In accordance with the Americans with Disabilities Act, persons needing a special accommodation or an interpreter to participate in this project should contact the Clerk of Court's Office at (904) 548-4660 at least seven days prior to the hearing.

The value of real property is calculated based on a combination of factors, including the just value of property attributable to the parcel and proximity to the beach. A portion of the maintenance costs and the method of computing the assessment for property are set forth in the Initial Assessment Resolution adopted by the Board on August 12, 2009. Copies of the Master Capital Project and Service Assessment Resolution, the Final Assessment Resolution, the Preliminary Assessment Resolution for Fiscal Year 2009-2010 and the preliminary Maintenance Assessment Roll are available for review at the office of the Nassau County Clerk of Court, located at 76347 Yulee, Florida.

Assessments will be collected on the ad valorem tax bill mailed in November 2009, pursuant to Florida Statutes, Section 197.3632. Failure to pay the assessments will cause a tax lien against the real property which may result in a loss of title.

For more information or questions, please contact the Clerk of Court at (904) 548-4660, Monday through Friday, 8:00 a.m. and 5:00 p.m.

**BOARD OF COUNTY COMMISSIONERS
 NASSAU COUNTY, FLORIDA**

**Barry V. Holloway
 Chairman**

STATE OF FLORIDA
 COUNTY OF NASSAU:

Before the undersigned authority personally appeared
Michael B. Hankins

Who on oath says that he is the Advertising Director of the Fernandina Beach News-Leader, a weekly newspaper published at Fernandina Beach in Nassau County, Florida; that the attached copy of advertisement, being a Display Legal Notice in the matter of _____

**NOTICE OF HEARING
 September 14, 2009**

Was published in said newspaper in the issues of _____

08/21/09

Affiant further says that the said Fernandina Beach News-Leader is a newspaper published at Fernandina Beach, in said Nassau County, Florida and that the said newspaper has heretofore been continuously published in said Nassau County, Florida, each week and has been entered as second class mail matter at the post office in Fernandina Beach in said Nassau County, Florida, for a period of one year next preceding the first publication of the attached copy of advertisement; and Affiant further says that he has neither paid nor promised any person, firm or corporation any discount, rebate, commission or refund for the purpose of securing this advertisement for publication in the said newspaper.

Michael B. Hankins

Sworn to and subscribed before me
This 24th day of August A.D. 2009.

Robert O. Fiege
 Robert O. Fiege, Notary Public

RS Personally Known



APPENDIX A
PROOF OF PUBLICATION

Published Weekly

511 Ash Street/P.O. Box 766 (904) 261-3696
Fernandina Beach, Nassau County, Florida 32034

STATE OF FLORIDA
COUNTY OF NASSAU:

Before the undersigned authority personally appeared
Michael B. Hankins
Who on oath says that he is the Advertising Director of the Fernandina Beach News-Leader, a weekly newspaper published at Fernandina Beach in Nassau County, Florida; that the attached copy of advertisement, being a Display Legal Notice in the matter of

NOTICE OF HEARING
September 14, 2009

Was published in said newspaper in the issues of
08/21/09

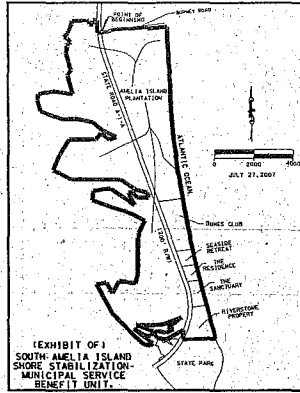
Affiant further says that the said Fernandina Beach News-Leader is a newspaper published at Fernandina Beach, in said Nassau County, Florida and that the said newspaper has heretofore been continuously published in said Nassau County, Florida, each week and has been entered as second class mail matter at the post office in Fernandina Beach in said Nassau County, Florida, for a period of one year next preceding the first publication of the attached copy of advertisement; and Affiant further says that he has neither paid nor promised any person, firm or corporation any discount, rebate, commission or refund for the purpose of securing this advertisement for publication in the said newspaper.

Michael B. Hankins

Sworn to and subscribed before me
This 24th day of August A.D. 2009.

Robert O. Fiege
Robert O. Fiege, Notary Public

RS Personally Known



**NOTICE OF HEARING TO IMPOSE AND
PROVIDE FOR COLLECTION OF SPECIAL ASSESSMENTS
IN THE SOUTH AMELIA ISLAND SHORE STABILIZATION
MUNICIPAL SERVICE BENEFIT UNIT MAINTENANCE ASSESSMENT AREA**

Notice is hereby given that the Board of County Commissioners of Nassau County, Florida will conduct a public hearing to consider imposition of maintenance special assessments in the South Amelia Island Shore Stabilization Municipal Service Benefit Unit Maintenance Assessment Area, as shown above, to fund the maintenance and operating costs of the beach renourishment local improvements within the Maintenance Assessment Area for the fiscal year commencing October 1, 2009 and future fiscal years. The hearing will be held at 7:00 p.m., or as soon thereafter as the matter can be heard, on September 14, 2009, in the Nassau County Commission Chambers, at the James S. Page Governmental Complex, located at 96135 Nassau Place, Yulee, Florida, for the purpose of receiving public comment on the imposition and collection of the maintenance assessments on the ad valorem tax bill. All affected real property owners have a right to appear at the hearing and to file written objections with the County Clerk anytime prior to the public hearing. If a person decides to appeal any decision made by the Board with respect to any matter considered at the hearing, such person will need a record of the proceedings and may need to ensure that a verbatim record is made, including the testimony and evidence upon which the appeal is to be made. In accordance with the Americans with Disabilities Act, persons needing a special accommodation or an interpreter to participate in this proceeding should contact the Clerk of Court's Office at (904) 548-4660 at least seven days prior to the date of the hearing.

The assessment for each parcel of real property is calculated based on a combination of factors, including the property use, the just value of property attributable to the parcel and proximity to the beach. A more specific description of the maintenance costs and the method of computing the assessment for each parcel of real property are set forth in the Initial Assessment Resolution adopted by the Board on August 13, 2007 and the Preliminary Assessment Resolution for Fiscal Year 2009-2010 adopted by the Board on August 12, 2009. Copies of the Master Capital Project and Service Assessment Ordinance, the Initial Assessment Resolution, the Final Assessment Resolution, the Preliminary Assessment Resolution for Fiscal Year 2009-2010 and the preliminary Maintenance Assessment Roll are available for inspection at the office of the Nassau County Clerk of Court, located at 76347 Veterans Way, Yulee, Florida.

The maintenance assessments will be collected on the ad valorem tax bill mailed in November 2009, as authorized by Section 197.3632, Florida Statutes. Failure to pay the assessments will cause a tax certificate to be issued against the real property which may result in a loss of title.

If you have any questions, please contact the Clerk of Court at (904) 548-4660, Monday through Friday, between 8:30 a.m. and 5:00 p.m.

ATTEST: BOARD OF COUNTY COMMISSIONERS
NASSAU COUNTY, FLORIDA

John A. Crawford
Ex-Officio Clerk

Barry V. Holloway
Chairman

APPENDIX B

MAINTENANCE ASSESSMENT ROLL

APPENDIX C

**FORM OF CERTIFICATE TO
NON-AD VALOREM ASSESSMENT ROLL**

ASSESSMENT ROLL
SAISSA 2009-2010

PARCEL NUMBER	OWNER NAME	SUBAREA	JUST VALUE	ERU	PROPOSED ASSMT	%
39-1N-29-0000-0001-0000	RIVERSTONE PROPERTIES LLC	Oceanfront	12,175,000	146	\$21,880.29	1.6829%
00-00-30-0087-0001-00A0	SPITZER MARY JO	Oceanfront	720,500	1	\$231.17	0.0996%
00-00-30-0087-0001-00C0	MARTIN ROBERT B & NANCY J	Oceanfront	720,500	1	\$231.17	0.0996%
00-00-30-0087-0002-00A0	WOODALL CAROL B	Oceanfront	655,000	1	\$222.81	0.0905%
00-00-30-0087-0002-00C0	APPEL ARTHUR S & DONNA S	Oceanfront	705,000	1	\$229.19	0.0975%
00-00-30-0087-0003-00A0	WEINSTEIN BARBARA J TRUSTEE	Oceanfront	655,000	1	\$222.81	0.0905%
00-00-30-0087-0003-00C0	UPHAM BRADLEY & MARY D (ROS) &	Oceanfront	655,000	1	\$222.81	0.0905%
00-00-30-0087-0004-00A0	BRUTSCHER MARTIN & ERMA	Oceanfront	655,000	1	\$222.81	0.0905%
00-00-30-0087-0004-00C0	HOUK DOROTHY A	Oceanfront	655,000	1	\$222.81	0.0905%
00-00-30-0087-0005-00A0	MEEKS MACK L & CHARLOTTE C	Oceanfront	655,000	1	\$222.81	0.0905%
00-00-30-0087-0005-00C0	PATEL LISA	Oceanfront	655,000	1	\$222.81	0.0905%
00-00-30-0087-0006-00A0	HILL JAMES C & MARY B	Oceanfront	720,500	1	\$231.17	0.0996%
00-00-30-0087-0006-00C0	MOSELEY PROPERTIES LLLP	Oceanfront	720,500	1	\$231.17	0.0996%
00-00-30-0087-0007-00A0	CARLOS JAMES A &	Oceanfront	720,500	1	\$231.17	0.0996%
00-00-30-0087-0007-00C0	ROSENZWEIG ALTA G TRUSTEE	Oceanfront	720,500	1	\$231.17	0.0996%
00-00-30-0087-0008-00A0	KRULL JOAN	Oceanfront	655,000	1	\$222.81	0.0905%
00-00-30-0087-0008-00C0	STAHL ROY H & CORINNE J	Oceanfront	655,000	1	\$222.81	0.0905%
00-00-30-0087-0009-00A0	MCCLOSKEY KEVIN G	Oceanfront	655,000	1	\$222.81	0.0905%
00-00-30-0087-0009-00C0	HILL MICHAEL D & JAYNE B (TIC)	Oceanfront	655,000	1	\$222.81	0.0905%
00-00-30-0087-0010-00A0	NEAL ELLEN JULIA TRUSTEE	Oceanfront	655,000	1	\$222.81	0.0905%
00-00-30-0087-0010-00C0	ACREE RUSSELL A & ANSLEY N	Oceanfront	655,000	1	\$222.81	0.0905%
00-00-30-0087-0011-00A0	ACREE RANDALL S & FRIEDGARD	Oceanfront	655,000	1	\$222.81	0.0905%
00-00-30-0087-0011-00C0	TRUE TIMOTHY C & THEA G	Oceanfront	655,000	1	\$222.81	0.0905%
00-00-30-0087-0012-00A0	CHEELEY CHARLES R	Oceanfront	720,500	1	\$231.17	0.0996%
00-00-30-0087-0012-00C0	HOBART RICHARD B & NANCY J	Oceanfront	720,500	1	\$231.17	0.0996%
00-00-30-0545-0101-0000	BEDERMAN DAVID J &	Oceanfront	602,700	1	\$216.14	0.0833%
00-00-30-0545-0102-0000	NILL C JOHN & MILDRED D	Oceanfront	615,000	1	\$217.71	0.0850%
00-00-30-0545-0103-0000	RODGERS DAWN P	Oceanfront	645,000	1	\$221.54	0.0892%
00-00-30-0545-0104-0000	GLOVER JOHN G & CAROLYN E	Oceanfront	602,700	1	\$216.14	0.0833%
00-00-30-0545-0105-0000	CALENTINE ROBERT L & KAREN A	Oceanfront	670,000	1	\$224.73	0.0926%
00-00-30-0545-0106-0000	KELLY EDWARD P & MARY ANN	Oceanfront	598,500	1	\$215.60	0.0827%
00-00-30-0545-0107-0000	COWLEY MICHAEL J & SUZANNE M	Oceanfront	598,560	1	\$215.61	0.0827%
00-00-30-0545-0108-0000	WOOD LARRY A & R AILENE	Oceanfront	598,500	1	\$215.60	0.0827%
00-00-30-0545-0201-0000	MAGRO JAMES N & TERRY C	Oceanfront	615,000	1	\$217.71	0.0850%
00-00-30-0545-0202-0000	ROSENFELD R CRAIG	Oceanfront	645,000	1	\$221.54	0.0892%
00-00-30-0545-0203-0000	NOBIS TERRY & MELANIE A	Oceanfront	670,000	1	\$224.73	0.0926%
00-00-30-0545-0204-0000	OTTER ROBERT E & KATHRYN L	Oceanfront	698,500	1	\$228.36	0.0966%
00-00-30-0545-0205-0000	GCV PROPERTIES LLC	Oceanfront	598,560	1	\$215.61	0.0827%
00-00-30-0545-0206-0000	CATES CHRISTOPHER U & JOY C	Oceanfront	598,500	1	\$215.60	0.0827%
00-00-30-0546-0001-0000	LANDIS LORI L & ANTHONY L	Oceanfront	1,620,847	1	\$346.07	0.2240%
00-00-30-0546-0002-0000	AMOS WILLIAM L JR & BRENDA R	Oceanfront	1,473,655	1	\$327.28	0.2037%
00-00-30-0546-0003-0000	LORICK WILLIAM B	Oceanfront	1,481,813	1	\$328.33	0.2048%
00-00-30-0546-0004-0000	PERLIS LYNETTE H	Oceanfront	1,468,821	1	\$326.67	0.2030%
00-00-30-0546-0005-0000	WEBB WILLIAM C & JUDY H	Oceanfront	1,546,093	1	\$336.53	0.2137%
00-00-30-0546-0006-0000	CH AMELIA I LLC	Oceanfront	2,823,934	1	\$499.60	0.3904%
00-00-30-0546-0008-0000	JORDAN LEE T & SAMILLE S	Oceanfront	2,957,597	1	\$516.66	0.4088%
00-00-30-0546-0010-0000	SCHULZE HORST H	Oceanfront	1,250,000	1	\$298.74	0.1728%
00-00-30-0546-0011-0000	SCHULZE HORST H	Oceanfront	1,250,000	1	\$298.74	0.1728%
00-00-30-0546-0012-0000	SCHULZE HORST H	Oceanfront	1,250,000	1	\$298.74	0.1728%
00-00-30-0546-0014-0000	MARTIN SYDNEY F & SHARON B	Oceanfront	4,084,480	1	\$660.47	0.5646%
00-00-30-0546-0016-0000	BOWMAN LILLIE W	Oceanfront	3,096,835	1	\$534.43	0.4281%
00-00-30-0546-0018-0000	CAYE C G JR & DEBORAH	Oceanfront	2,818,219	1	\$498.87	0.3896%
00-00-30-0546-0020-0000	FLYNN JAMES F & JANET A	Oceanfront	2,125,000	1	\$410.41	0.2937%
00-00-30-0546-0022-0000	FLYNN JAMES F & JANET A	Oceanfront	2,569,680	1	\$467.15	0.3552%
00-00-30-0603-0001-0000	HARRELD MARY GILLILAN TRUSTEE	Oceanfront	3,070,359	1	\$531.05	0.4244%
00-00-30-0603-0002-0000	FEHRMAN DONALD GARRY & SIGRID	Oceanfront	3,484,135	1	\$583.85	0.4816%
00-00-30-0603-0003-0000	DOUGLAS CURT L	Oceanfront	2,250,000	1	\$426.36	0.3110%
00-00-30-0603-0004-0000	HOFFMAN CREIGHTON & ANDREA C	Oceanfront	3,101,610	1	\$535.04	0.4287%
00-00-30-0603-0005-0000	WAITE STEVEN B & ELIZABETH E	Oceanfront	2,791,443	1	\$495.45	0.3859%

ASSESSMENT ROLL
SAISSA 2009-2010

00-00-30-0603-0006-0000	NORTH FLORIDA BEACH PROPERTY I	Oceanfront	3,091,453	1	\$533.74	0.4273%
00-00-30-0603-0007-0000	JENKINS JOHN W III & DEBORAH	Oceanfront	3,577,868	1	\$595.82	0.4946%
00-00-30-0603-0008-0000	JADEJA JASWANT & LEENA	Oceanfront	3,377,859	1	\$570.29	0.4669%
00-00-30-0603-0009-0000	EASTERLY DAVID E TRUSTEE	Oceanfront	2,250,000	1	\$426.36	0.3110%
00-00-30-0603-0010-0000	EASTERLY DAVID E TRUSTEE	Oceanfront	2,942,573	1	\$514.74	0.4067%
00-00-30-0603-0011-0000	STERENBERG JAMES W & PATRICIA	Oceanfront	3,425,345	1	\$576.35	0.4735%
00-00-30-0603-0012-0000	DORMAN DAVID & SUSAN TRUSTEES&	Oceanfront	3,141,498	1	\$540.13	0.4342%
00-00-30-0607-0101-0000	GRAHAM KENNETH J	Oceanfront	767,125	1	\$237.12	0.1060%
00-00-30-0607-0102-0000	DOUGLAS LAND DEVELOPMENT	Oceanfront	767,125	1	\$237.12	0.1060%
00-00-30-0607-0103-0000	OTT ADELINE WELLS	Oceanfront	843,838	1	\$246.91	0.1166%
00-00-30-0607-0104-0000	HASTY BRENDA B TRUSTEE	Oceanfront	843,838	1	\$246.91	0.1166%
00-00-30-0607-0105-0000	KIRKLAND JOSEPH I III & CARLA	Oceanfront	859,180	1	\$248.87	0.1188%
00-00-30-0607-0106-0000	ZIMMERMAN JOHN W & CHARLOTTE M	Oceanfront	859,180	1	\$248.87	0.1188%
00-00-30-0607-0107-0000	DUEWEL JAMES L TRUSTEE	Oceanfront	882,194	1	\$251.80	0.1219%
00-00-30-0607-0108-0000	MARTIN JEANNE O	Oceanfront	882,194	1	\$251.80	0.1219%
00-00-30-0607-0109-0000	HINTON JUDITH HARRELL TRUSTEE	Oceanfront	920,550	1	\$256.70	0.1272%
00-00-30-0607-0110-0000	BROWN CARROLL K &	Oceanfront	920,550	1	\$256.70	0.1272%
00-00-30-0607-0111-0000	OSBON JAMES B & BEATRICE M	Oceanfront	997,263	1	\$266.49	0.1379%
00-00-30-0607-0112-0000	PANUCCI DONNA L	Oceanfront	997,263	1	\$266.49	0.1379%
00-00-30-0607-0113-0000	SNOW ASBURY D JR	Oceanfront	1,073,975	1	\$276.28	0.1485%
00-00-30-0607-0114-0000	BOWMAN ROY R & JANET H	Oceanfront	1,073,975	1	\$276.28	0.1485%
00-00-30-0607-0201-0000	JOHNSON TODD E & JODIE A	Oceanfront	767,125	1	\$237.12	0.1060%
00-00-30-0607-0202-0000	OCEANS ELEVEN RETREAT LLC	Oceanfront	767,125	1	\$237.12	0.1060%
00-00-30-0607-0203-0000	GODBEE J WENDELL & ANN F	Oceanfront	843,838	1	\$246.91	0.1166%
00-00-30-0607-0204-0000	CORBIN PATT CROCKETT TRUSTEE	Oceanfront	843,838	1	\$246.91	0.1166%
00-00-30-0607-0205-0000	ENOS PAUL E & DOROTHY N L/E	Oceanfront	859,180	1	\$248.87	0.1188%
00-00-30-0607-0206-0000	TRACEY SUE ELLEN	Oceanfront	859,180	1	\$248.87	0.1188%
00-00-30-0607-0207-0000	SMITH ANDREW R & TRACI J	Oceanfront	882,194	1	\$251.80	0.1219%
00-00-30-0607-0208-0000	JAYNES R EDWARD TRUSTEE	Oceanfront	882,194	1	\$251.80	0.1219%
00-00-30-0607-0209-0000	MATTHEWS RODERICK M & DORIS D	Oceanfront	920,550	1	\$256.70	0.1272%
00-00-30-0607-0210-0000	KENDEL ANNE F TRUSTEE	Oceanfront	920,550	1	\$256.70	0.1272%
00-00-30-0607-0211-0000	KASSABIAN KEITH J	Oceanfront	997,263	1	\$266.49	0.1379%
00-00-30-0607-0212-0000	BANNO JOSEPH J & TAMILYN A	Oceanfront	997,263	1	\$266.49	0.1379%
00-00-30-0607-0213-0000	WARREN MICHAEL E & PHYLLIS P	Oceanfront	1,073,975	1	\$276.28	0.1485%
00-00-30-0607-0214-0000	BANK OF AMERICA TRUSTEE	Oceanfront	1,073,975	1	\$276.28	0.1485%
01-6N-29-0450-0001-0000	LINDBERG ERIC J &	Oceanfront	2,345,908	1	\$438.60	0.3243%
01-6N-29-0450-0003-0000	PAIR DARON G	Oceanfront	1,322,081	1	\$307.94	0.1828%
01-6N-29-0450-0004-0000	MIDDLEMAS WILLIAM P & LYNDA B	Oceanfront	2,230,871	1	\$423.92	0.3084%
01-6N-29-0450-0006-0000	MCMEEL JOHN PAUL	Oceanfront	1,022,331	1	\$269.69	0.1413%
01-6N-29-0450-0007-0000	MCMEEL JOHN PAUL & SUSAN S	Oceanfront	1,030,569	1	\$270.74	0.1425%
01-6N-29-0450-0008-0000	HUMPHREY HERBERT M & JANEL B	Oceanfront	1,047,747	1	\$272.93	0.1448%
01-6N-29-0450-0009-0000	9 DUNES COURT LLC	Oceanfront	1,189,124	1	\$290.97	0.1644%
01-6N-29-0450-0010-0000	9 DUNES COURT LLC	Oceanfront	700,000	1	\$228.55	0.0968%
01-6N-29-150C-0001-0000	WOOD THOMAS I TRUSTEE	Oceanfront	3,183,913	1	\$545.54	0.4401%
01-6N-29-150C-0002-0000	TERWILLIGER PATRICIA B	Oceanfront	1,800,000	1	\$368.93	0.2488%
01-6N-29-150C-0003-0000	SCHROEDER DONALD J & DEIRDRE C	Oceanfront	3,260,107	1	\$555.26	0.4506%
01-6N-29-150C-0004-0000	ROBERTS PIERCE J JR	Oceanfront	1,800,000	1	\$368.93	0.2488%
01-6N-29-150C-0005-0000	OSTA SALIM M	Oceanfront	1,800,000	1	\$368.93	0.2488%
01-6N-29-150C-0006-0000	PROCKOW I ERIC TRUSTEE	Oceanfront	3,600,000	1	\$598.64	0.4976%
01-6N-29-150C-0008-0000	ANDREWS KATHLEEN TRUSTEE	Oceanfront	3,995,627	1	\$649.13	0.5523%
01-6N-29-150C-0009-0000	BERKMAN DAVID & BETTY L	Oceanfront	2,130,000	1	\$411.04	0.2944%
01-6N-29-150C-0010-0000	WELDON THOMAS D	Oceanfront	2,130,000	1	\$411.04	0.2944%
01-6N-29-150V-0601-0000	ZEVALLOS PEDRO M & MEREDITH M	Oceanfront	950,400	1	\$260.51	0.1314%
01-6N-29-150V-0602-0000	GRUNDER LOIS H TRUSTEE	Oceanfront	1,108,800	1	\$280.72	0.1533%
01-6N-29-150V-0603-0000	OSTA SALIM M & JEAN A	Oceanfront	950,400	1	\$260.51	0.1314%
01-6N-29-150V-0604-0000	HEIDER JEANETTE D	Oceanfront	1,092,960	1	\$278.70	0.1511%
01-6N-29-150V-0605-0000	CARMICHAEL EUNICE C & DANNY R	Oceanfront	1,275,120	1	\$301.95	0.1763%
01-6N-29-150V-0606-0000	KRUSE JUERGEN & ELIZABETH	Oceanfront	1,092,960	1	\$278.70	0.1511%
01-6N-29-150V-0607-0000	HENDERSON ROBERT V & PATRICIA	Oceanfront	1,140,480	1	\$284.77	0.1576%
01-6N-29-150V-0608-0000	RICHARDSON FRANCES & SPURGEON	Oceanfront	1,330,560	1	\$309.02	0.1839%
01-6N-29-150V-0609-0000	DUFFIELD LARRY J	Oceanfront	1,140,480	1	\$284.77	0.1576%

ASSESSMENT ROLL
SAISSA 2009-2010

01-6N-29-150V-0610-0000	DUDLEY ROGER L & SHERYL L	Oceanfront	1,188,000	1	\$290.83	0.1642%
01-6N-29-150V-0611-0000	MCLELLAND MICHAEL B & NANCY S	Oceanfront	1,386,000	1	\$316.10	0.1916%
01-6N-29-150V-0612-0000	KELLY JACK R	Oceanfront	1,188,000	1	\$290.83	0.1642%
01-6N-29-150V-0613-0000	MALCOM GWENDOLYN ARWOOD	Oceanfront	1,283,040	1	\$302.96	0.1774%
01-6N-29-150V-0614-0000	WINSTON HERITAGE PARTNERS II	Oceanfront	1,496,880	1	\$330.25	0.2069%
01-6N-29-150V-0615-0000	MIXON GERALD M SR & VERONICA	Oceanfront	1,283,040	1	\$302.96	0.1774%
01-6N-29-150V-0616-0000	GOSA JAMES J & PATRICIA R	Oceanfront	1,425,600	1	\$321.15	0.1971%
01-6N-29-150V-0617-0000	MCKAY S BARKSDALE & CAROL ANN	Oceanfront	1,663,200	1	\$351.47	0.2299%
01-6N-29-150V-0618-0000	AMELIA ISLAND HOLDINGS II LLC	Oceanfront	1,425,600	1	\$321.15	0.1971%
01-6N-29-150V-0619-0000	WEIHENMAYER EDWIN III TRUSTEE	Oceanfront	1,520,640	1	\$333.28	0.2102%
01-6N-29-150V-0620-0000	FRUIT CHARLES B & SHARON N	Oceanfront	1,774,080	1	\$365.62	0.2452%
01-6N-29-150V-0621-0000	ROBERTS PIERCE JR & CHARLOTTE	Oceanfront	1,520,640	1	\$333.28	0.2102%
01-6N-29-150V-0701-0000	FOST RONALD B & ROBERTA SUE	Oceanfront	950,400	1	\$260.51	0.1314%
01-6N-29-150V-0702-0000	BOOTH DAVID & MARILYN E	Oceanfront	1,108,800	1	\$280.72	0.1533%
01-6N-29-150V-0703-0000	WHITMAN STEVEN H & CHRISTINE B	Oceanfront	950,400	1	\$260.51	0.1314%
01-6N-29-150V-0704-0000	TROWELL K C	Oceanfront	1,092,960	1	\$278.70	0.1511%
01-6N-29-150V-0705-0000	MCCABE EDWARD T & GLORIA B	Oceanfront	1,275,120	1	\$301.95	0.1763%
01-6N-29-150V-0706-0000	MARSH PARK LLC	Oceanfront	1,092,960	1	\$278.70	0.1511%
01-6N-29-150V-0707-0000	ASTOR FRED G & JOANNE M	Oceanfront	1,140,480	1	\$284.77	0.1576%
01-6N-29-150V-0708-0000	LENNON EDWARD A & SHARON VETA	Oceanfront	1,330,560	1	\$309.02	0.1839%
01-6N-29-150V-0709-0000	MCCORMACK T WAYNE	Oceanfront	1,140,480	1	\$284.77	0.1576%
01-6N-29-150V-0710-0000	FRUECHTENICHT RICHARD & NANCY	Oceanfront	1,188,000	1	\$290.83	0.1642%
01-6N-29-150V-0711-0000	BUTLER G MARSHALL & JANE J	Oceanfront	1,386,000	1	\$316.10	0.1916%
01-6N-29-150V-0712-0000	RAMSEY SARAH TRUSTEE	Oceanfront	1,188,000	1	\$290.83	0.1642%
01-6N-29-150V-0713-0000	GAILLARD MICHAEL E & DONELLA	Oceanfront	1,283,040	1	\$302.96	0.1774%
01-6N-29-150V-0714-0000	HESTER THOMAS R & LYNNE TRSTES	Oceanfront	1,496,880	1	\$330.25	0.2069%
01-6N-29-150V-0715-0000	FIELDER DENNIS L	Oceanfront	1,283,040	1	\$302.96	0.1774%
01-6N-29-150V-0716-0000	TOWERY MAURICE J & JOAN G	Oceanfront	1,425,600	1	\$321.15	0.1971%
01-6N-29-150V-0717-0000	RAMSBOTTOM BONNIE P	Oceanfront	1,663,200	1	\$351.47	0.2299%
01-6N-29-150V-0718-0000	HARRIS ELIZABETH C	Oceanfront	1,425,600	1	\$321.15	0.1971%
01-6N-29-150V-0719-0000	BEAM DONALD W	Oceanfront	1,520,640	1	\$333.28	0.2102%
01-6N-29-150V-0720-0000	AMELIA ISLAND HOLDINGS LLC	Oceanfront	1,774,080	1	\$365.62	0.2452%
01-6N-29-150V-0721-0000	HAWN MARK E & CONNIE L	Oceanfront	1,520,640	1	\$333.28	0.2102%
01-6N-29-150V-0722-0000	KANE JOAN C & EDWARD J	Oceanfront	950,400	1	\$260.51	0.1314%
01-6N-29-150V-0723-0000	OSTA SALIM M	Oceanfront	1,108,800	1	\$280.72	0.1533%
01-6N-29-150V-0724-0000	MCCLURG JOHN & LYNNE A	Oceanfront	950,400	1	\$260.51	0.1314%
01-6N-29-150V-0725-0000	RENFROE EMILY KATHERINE	Oceanfront	1,092,960	1	\$278.70	0.1511%
01-6N-29-150V-0726-0000	WALLAN SAAD	Oceanfront	1,275,120	1	\$301.95	0.1763%
01-6N-29-150V-0727-0000	LAURITE JOSEPH A & THERESA M	Oceanfront	1,092,960	1	\$278.70	0.1511%
01-6N-29-150V-0728-0000	BRADY CONSTANCE A	Oceanfront	1,140,480	1	\$284.77	0.1576%
01-6N-29-150V-0729-0000	ALT JUDY SLICHO TRUSTEE	Oceanfront	1,330,560	1	\$309.02	0.1839%
01-6N-29-150V-0730-0000	HOSKINS WILLIAM J & IFFATH A	Oceanfront	1,140,480	1	\$284.77	0.1576%
01-6N-29-150V-0731-0000	MRUZ MICHAEL J & THERESA M	Oceanfront	1,188,000	1	\$290.83	0.1642%
01-6N-29-150V-0732-0000	KITCHEN HARRY E JR & CHARLOTTE	Oceanfront	1,386,000	1	\$316.10	0.1916%
01-6N-29-150V-0733-0000	WARREN JOSEPH III	Oceanfront	1,188,000	1	\$290.83	0.1642%
01-6N-29-150V-0734-0000	BILLINGS JOHN S & CHERYL S	Oceanfront	1,283,040	1	\$302.96	0.1774%
01-6N-29-150V-0735-0000	STUBBS ROBERT W TRUSTEE	Oceanfront	1,496,880	1	\$330.25	0.2069%
01-6N-29-150V-0736-0000	ELLENSOHN MICHELLE &	Oceanfront	1,283,040	1	\$302.96	0.1774%
01-6N-29-150V-0737-0000	FEUERHAHN GARY R & MADELEINE R	Oceanfront	1,425,600	1	\$321.15	0.1971%
01-6N-29-150V-0738-0000	MCMAHON JOHN M & NANETTE	Oceanfront	1,663,200	1	\$351.47	0.2299%
01-6N-29-150V-0739-0000	MARAMREDDY PADMANABH R &	Oceanfront	1,425,600	1	\$321.15	0.1971%
01-6N-29-150V-0740-0000	SNOW JOHN W & CAROLYN K	Oceanfront	1,520,640	1	\$333.28	0.2102%
01-6N-29-150V-0741-0000	MISERA MICHAEL & COLLEEN	Oceanfront	1,774,080	1	\$365.62	0.2452%
01-6N-29-150V-0742-0000	BRUAL PETER &	Oceanfront	1,520,640	1	\$333.28	0.2102%
01-6N-29-V020-0401-0000	TREGELLAS GLENDA LU	Oceanfront	852,865	1	\$248.06	0.1179%
01-6N-29-V020-0402-0000	HERVY PATRICK & ELISABETH	Oceanfront	934,090	1	\$258.43	0.1291%
01-6N-29-V020-0403-0000	RAY STUART N & MICHELE R	Oceanfront	852,865	1	\$248.06	0.1179%
01-6N-29-V020-0404-0000	NELSON SUSAN K TRUSTEE	Oceanfront	895,508	1	\$253.50	0.1238%
01-6N-29-V020-0405-0000	SHAW JAMES H TRUSTEE	Oceanfront	980,795	1	\$264.39	0.1356%
01-6N-29-V020-0406-0000	BLACK FAMILY ENTERPRISES L P &	Oceanfront	895,508	1	\$253.50	0.1238%
01-6N-29-V020-0407-0000	LAYTON DONALD H &	Oceanfront	938,152	1	\$258.95	0.1297%

ASSESSMENT ROLL
SAISSA 2009-2010

01-6N-29-V020-0408-0000	SCHIEBLER GEROLD L & AUDREY L	Oceanfront	1,027,499	1	\$270.35	0.1420%
01-6N-29-V020-0409-0000	BROOME CHERYL K	Oceanfront	938,152	1	\$258.95	0.1297%
01-6N-29-V020-0410-0000	GILBERT STEWART D & CAROL A	Oceanfront	980,795	1	\$264.39	0.1356%
01-6N-29-V020-0411-0000	MCGRAW A WILLIAM JR & JANIS B	Oceanfront	1,074,204	1	\$276.31	0.1485%
01-6N-29-V020-0412-0000	STRICKLAND DANNY L	Oceanfront	980,795	1	\$264.39	0.1356%
01-6N-29-V020-0413-0000	HAUSFELD JUDITH E	Oceanfront	1,066,081	1	\$275.27	0.1474%
01-6N-29-V020-0414-0000	NORMAN AMY W	Oceanfront	1,167,613	1	\$288.23	0.1614%
01-6N-29-V020-0415-0000	COBB JAMES H III	Oceanfront	1,066,081	1	\$275.27	0.1474%
01-6N-29-V020-0416-0000	MCDOWELL FRANCES F	Oceanfront	1,108,725	1	\$280.71	0.1533%
01-6N-29-V020-0417-0000	RILEY MICHAEL K & POORTI K	Oceanfront	1,214,317	1	\$294.19	0.1679%
01-6N-29-V020-0418-0000	WRIGHT NORMAN R & MARY-JANE	Oceanfront	1,108,725	1	\$280.71	0.1533%
01-6N-29-V020-0419-0000	PRYOR GERALD H	Oceanfront	1,194,011	1	\$291.60	0.1650%
01-6N-29-V020-0420-0000	SCHERER HEATHER K	Oceanfront	1,307,726	1	\$306.11	0.1808%
01-6N-29-V020-0421-0000	WIGHT ROBERT P JR TRUSTEE	Oceanfront	1,194,011	1	\$291.60	0.1650%
01-6N-29-V020-0422-0000	ELLIS BOBBY S & DIANE J	Oceanfront	898,475	1	\$253.88	0.1242%
01-6N-29-V020-0423-0000	VALLENGOURT MICHAEL & KATHRYN	Oceanfront	934,090	1	\$258.43	0.1291%
01-6N-29-V020-0424-0000	EVANGELISTA JOSEPH & PATRICIA	Oceanfront	898,475	1	\$253.88	0.1242%
01-6N-29-V020-0425-0000	RUSNAK ALBERT JR & LINDA L	Oceanfront	943,399	1	\$259.62	0.1304%
01-6N-29-V020-0426-0000	BAKER DAVID S & BETSY C	Oceanfront	980,795	1	\$264.39	0.1356%
01-6N-29-V020-0427-0000	REBEL OAKS LLC	Oceanfront	943,399	1	\$259.62	0.1304%
01-6N-29-V020-0428-0000	KEY TRUST COMPANY OF OHIO	Oceanfront	988,323	1	\$265.35	0.1366%
01-6N-29-V020-0429-0000	MCCUTCHEN WILLIAM W JR	Oceanfront	1,027,499	1	\$270.35	0.1420%
01-6N-29-V020-0430-0000	SHAY DONALD E & OLIVIA	Oceanfront	988,323	1	\$265.35	0.1366%
01-6N-29-V020-0431-0000	ROBERSON FRANCES R	Oceanfront	1,033,246	1	\$271.08	0.1428%
01-6N-29-V020-0432-0000	MUSHAWEH JAROB N	Oceanfront	1,074,204	1	\$276.31	0.1485%
01-6N-29-V020-0433-0000	MEDICH GRETCHEN	Oceanfront	1,033,246	1	\$271.08	0.1428%
01-6N-29-V020-0434-0000	NOEL RONALD R & SHERRIE L	Oceanfront	1,123,094	1	\$282.55	0.1552%
01-6N-29-V020-0435-0000	TAN ANTONIUS HOAN SENG TRUSTEE	Oceanfront	1,167,613	1	\$288.23	0.1614%
01-6N-29-V020-0436-0000	GILLEY PASCHAL JR & SUE T &	Oceanfront	1,123,094	1	\$282.55	0.1552%
01-6N-29-V020-0437-0000	PRINCE JOHN B III	Oceanfront	1,168,018	1	\$288.28	0.1615%
01-6N-29-V020-0438-0000	MCCURRY DONALD R (70% INT) &	Oceanfront	1,214,317	1	\$294.19	0.1679%
01-6N-29-V020-0439-0000	SCHRANK JOEL P	Oceanfront	1,168,018	1	\$288.28	0.1615%
01-6N-29-V020-0440-0000	FROST DERRICK C & BERYL	Oceanfront	1,257,865	1	\$299.75	0.1739%
01-6N-29-V020-0441-0000	HALL ROBERT F & ANNE W	Oceanfront	1,307,726	1	\$306.11	0.1808%
01-6N-29-V020-0442-0000	FARTHING LINDA M (65%) &	Oceanfront	1,257,865	1	\$299.75	0.1739%
01-6N-29-V020-0443-0000	HEGARTY JOHN D	Oceanfront	898,475	1	\$253.88	0.1242%
01-6N-29-V020-0444-0000	HUGGINS DORIS J	Oceanfront	934,090	1	\$258.43	0.1291%
01-6N-29-V020-0445-0000	BINION THOMAS C & LAURA E	Oceanfront	898,475	1	\$253.88	0.1242%
01-6N-29-V020-0446-0000	MARINER WILLIAM C & SUSAN S	Oceanfront	943,399	1	\$259.62	0.1304%
01-6N-29-V020-0447-0000	FILBERT WILLIAM P & CAROL J	Oceanfront	980,795	1	\$264.39	0.1356%
01-6N-29-V020-0448-0000	AMELIA TRES LLP	Oceanfront	943,399	1	\$259.62	0.1304%
01-6N-29-V020-0449-0000	MIXON GERALD M TRUSTEE	Oceanfront	988,323	1	\$265.35	0.1366%
01-6N-29-V020-0450-0000	COPLEY JAMES D JR & RHONDA S	Oceanfront	1,027,499	1	\$270.35	0.1420%
01-6N-29-V020-0451-0000	SNYDERMAN PERRY J TRUSTEE	Oceanfront	988,323	1	\$265.35	0.1366%
01-6N-29-V020-0452-0000	SIMONDS BARBARA M	Oceanfront	1,033,246	1	\$271.08	0.1428%
01-6N-29-V020-0453-0000	HAMILTON LAWSON W III &	Oceanfront	1,074,204	1	\$276.31	0.1485%
01-6N-29-V020-0454-0000	HAMILTON LAWSON W III &	Oceanfront	1,033,246	1	\$271.08	0.1428%
01-6N-29-V020-0455-0000	KENNEALLY MICHAEL E & CYNTHIA	Oceanfront	1,123,094	1	\$282.55	0.1552%
01-6N-29-V020-0456-0000	MCCORD HENRY Y IV	Oceanfront	1,167,613	1	\$288.23	0.1614%
01-6N-29-V020-0457-0000	PAVLIK PATRICIA M TRUSTEE	Oceanfront	1,123,094	1	\$282.55	0.1552%
01-6N-29-V020-0458-0000	WARREN THOMAS A & NANCY D	Oceanfront	1,168,018	1	\$288.28	0.1615%
01-6N-29-V020-0459-0000	HARDING CORP	Oceanfront	1,214,317	1	\$294.19	0.1679%
01-6N-29-V020-0460-0000	PARSLEY MARY KATHLEEN TRUSTEE	Oceanfront	1,168,018	1	\$288.28	0.1615%
01-6N-29-V020-0461-0000	DEPUY WILLIAM E JR & PATRICIA	Oceanfront	1,257,865	1	\$299.75	0.1739%
01-6N-29-V020-0462-0000	DAY MARSHALL L	Oceanfront	1,307,726	1	\$306.11	0.1808%
01-6N-29-V020-0463-0000	FAUSSEMAGNE JACK & CAROLE	Oceanfront	1,257,865	1	\$299.75	0.1739%
01-6N-29-V120-1301-0000	ADCOCK WILLIAM F & JOAN V	Oceanfront	314,213	1	\$179.32	0.0434%
01-6N-29-V120-1302-0000	HARRIS EDWARD F & LEIGH S &	Oceanfront	448,875	1	\$196.51	0.0620%
01-6N-29-V120-1303-0000	KIRKPATRICK JAMES F & JOAN	Oceanfront	314,213	1	\$179.32	0.0434%
01-6N-29-V120-1304-0000	HIRSH ALVIN J	Oceanfront	314,213	1	\$179.32	0.0434%
01-6N-29-V120-1305-0000	WELLS JANE M & GILBERT R	Oceanfront	449,303	1	\$196.56	0.0621%

ASSESSMENT ROLL
SAISSA 2009-2010

01-6N-29-V120-1306-0000	MYERS RICHARD S & DOLORES A	Oceanfront	89,775	1	\$150.68	0.0124%
01-6N-29-V120-1307-0000	STEMPEL JEFFREY W & ANN C	Oceanfront	473,875	1	\$199.70	0.0655%
01-6N-29-V120-1308-0000	SCOTT BENJAMIN C & JACQUELINE	Oceanfront	523,875	1	\$206.08	0.0724%
01-6N-29-V120-1309-0000	RIGNEY WANDA (99%) &	Oceanfront	473,875	1	\$199.70	0.0655%
01-6N-29-V120-1310-0000	LEWIS HARRIETT S	Oceanfront	498,875	1	\$202.89	0.0690%
01-6N-29-V120-1311-0000	NAPOLITANO FRANK J &	Oceanfront	548,875	1	\$209.27	0.0759%
01-6N-29-V120-1312-0000	KECO REALTY LLC	Oceanfront	548,875	1	\$209.27	0.0759%
01-6N-29-V120-1313-0000	FOGLE JAMES L & PATTYLYNN R	Oceanfront	523,875	1	\$206.08	0.0724%
01-6N-29-V120-1314-0000	B E & K INC	Oceanfront	523,875	1	\$206.08	0.0724%
01-6N-29-V120-1315-0000	PATTERSON MARTHA W	Oceanfront	523,875	1	\$206.08	0.0724%
01-6N-29-V120-1316-0000	RADER JACK B & MARJORIE A	Oceanfront	548,875	1	\$209.27	0.0759%
01-6N-29-V120-1317-0000	JOHN F POPP BUSINESS CORP	Oceanfront	548,875	1	\$209.27	0.0759%
01-6N-29-V120-1318-0000	STEVENSON MACK B	Oceanfront	548,875	1	\$209.27	0.0759%
01-6N-29-V120-1319-0000	BRANDT ANN E REVOCABLE TRUST &	Oceanfront	627,740	1	\$219.33	0.0868%
01-6N-29-V120-1320-0000	BRISKEN THOMAS A & SUSAN C	Oceanfront	627,740	1	\$219.33	0.0868%
01-6N-29-V120-1321-0000	EXACT INVESTMENTS LLC	Oceanfront	89,775	1	\$150.68	0.0124%
01-6N-29-V120-1322-0000	HAWTHORNE CHARLES E	Oceanfront	449,303	1	\$196.56	0.0621%
01-6N-29-V120-1323-0000	WEINSTEIN ANDREW &	Oceanfront	314,213	1	\$179.32	0.0434%
01-6N-29-V120-1324-0000	MONTI ROBERT A & DIANE B	Oceanfront	314,213	1	\$179.32	0.0434%
01-6N-29-V120-1325-0000	SIMMONS GERALD W & MARCIA H	Oceanfront	449,303	1	\$196.56	0.0621%
01-6N-29-V120-1326-0000	EXACT INVESTMENTS LLC	Oceanfront	256,500	1	\$171.96	0.0355%
01-6N-29-V120-1327-0000	BURNET HENRY HEYWARD III	Oceanfront	473,875	1	\$199.70	0.0655%
01-6N-29-V120-1328-0000	BROWN T M III & SARAH L TRSTES	Oceanfront	473,875	1	\$199.70	0.0655%
01-6N-29-V120-1329-0000	STEWART GREGORY T & MARY A	Oceanfront	548,875	1	\$209.27	0.0759%
01-6N-29-V120-1330-0000	TAMBURRI GARY J & AMY M	Oceanfront	498,875	1	\$202.89	0.0690%
01-6N-29-V120-1331-0000	AMELIA ISLAND CO ET AL	Oceanfront	498,875	1	\$202.89	0.0690%
01-6N-29-V120-1332-0000	SCHEURICH GREGORY M & DANNA S	Oceanfront	498,875	1	\$202.89	0.0690%
01-6N-29-V120-1333-0000	CRIST JOHN P D II & KIMBERLY S	Oceanfront	523,875	1	\$206.08	0.0724%
01-6N-29-V120-1334-0000	VEGA ELMER T & MARY M	Oceanfront	523,875	1	\$206.08	0.0724%
01-6N-29-V120-1335-0000	ROWAN BEN H II TRUSTEE	Oceanfront	523,875	1	\$206.08	0.0724%
01-6N-29-V120-1336-0000	MIKLOS THOMAS J &	Oceanfront	627,740	1	\$219.33	0.0868%
01-6N-29-V120-1337-0000	LARSEN VIRGINIA & L TRUSTEES	Oceanfront	602,740	1	\$216.14	0.0833%
01-6N-29-V120-1338-0000	DALTO DAVID A & MARY S	Oceanfront	89,775	1	\$150.68	0.0124%
01-6N-29-V120-1339-0000	RIMES YOLANDA S	Oceanfront	449,303	1	\$196.56	0.0621%
01-6N-29-V120-1340-0000	EVERETT WILLIAM D JR & ELLEN E	Oceanfront	314,213	1	\$179.32	0.0434%
01-6N-29-V120-1341-0000	ARDOLINO JAY E	Oceanfront	314,213	1	\$179.32	0.0434%
01-6N-29-V120-1342-0000	SIMPSON ALLAN B	Oceanfront	448,875	1	\$196.51	0.0620%
01-6N-29-V120-1343-0000	MCNICHOLS DAVID J & MARY C	Oceanfront	314,213	1	\$179.32	0.0434%
01-6N-29-V120-1344-0000	MACKICHAN CHRISTINE M TRUSTEE	Oceanfront	473,875	1	\$199.70	0.0655%
01-6N-29-V120-1345-0000	BOHLER CHARLES E & BILLIE P	Oceanfront	473,875	1	\$199.70	0.0655%
01-6N-29-V120-1346-0000	RUSSELL SAMUEL F III &	Oceanfront	498,875	1	\$202.89	0.0690%
01-6N-29-V120-1347-0000	PENNY SUSAN C V	Oceanfront	498,875	1	\$202.89	0.0690%
01-6N-29-V120-1348-0000	CREVASSE CAROL TRUSTEE	Oceanfront	498,875	1	\$202.89	0.0690%
01-6N-29-V120-1349-0000	PRESLEY CHARLES A & KATHLEEN L	Oceanfront	598,875	1	\$215.65	0.0828%
01-6N-29-V120-1350-0000	QUAIL ROBERT T & ALICE	Oceanfront	523,875	1	\$206.08	0.0724%
01-6N-29-V120-1351-0000	DAUBEL SALLY B TRUSTEE	Oceanfront	523,875	1	\$206.08	0.0724%
01-6N-29-V120-1352-0000	STOKES JIMMY F JR & LAURIE A	Oceanfront	523,875	1	\$206.08	0.0724%
01-6N-29-V120-1353-0000	HIRES KEITH L	Oceanfront	548,875	1	\$209.27	0.0759%
01-6N-29-V120-1354-0000	WAF PARTNERSHIP	Oceanfront	548,875	1	\$209.27	0.0759%
01-6N-29-V120-1355-0000	MCNICHOLS DAVID J &	Oceanfront	548,875	1	\$209.27	0.0759%
01-6N-29-V120-1356-0000	BRISKEN R WALTER & CHRISTA	Oceanfront	627,740	1	\$219.33	0.0868%
01-6N-29-V120-1357-0000	ALVARADO CARYN M	Oceanfront	627,740	1	\$219.33	0.0868%
01-6N-29-V120-1358-0000	MIELE JOEL A & JOSEPHINE A	Oceanfront	314,213	1	\$179.32	0.0434%
01-6N-29-V120-1359-0000	ZARZUELA RICARDO I & RHENDA	Oceanfront	449,303	1	\$196.56	0.0621%
01-6N-29-V120-1360-0000	SHAPIRO ELLIOTT J & LOIS D	Oceanfront	314,213	1	\$179.32	0.0434%
01-6N-29-V120-1361-0000	WOOD BEN W	Oceanfront	314,213	1	\$179.32	0.0434%
01-6N-29-V120-1362-0000	SCHLAIRET MAURA C	Oceanfront	449,303	1	\$196.56	0.0621%
01-6N-29-V120-1363-0000	BLOUNT JOY E &	Oceanfront	89,775	1	\$150.68	0.0124%
01-6N-29-V120-1364-0000	DOCKERY J LEE & BARBARA K	Oceanfront	473,875	1	\$199.70	0.0655%
01-6N-29-V120-1365-0000	LOWENTHAL STUART & DONNA	Oceanfront	473,875	1	\$199.70	0.0655%
01-6N-29-V120-1366-0000	ZUCKERMAN MICHAEL H & JANE L &	Oceanfront	473,875	1	\$199.70	0.0655%

ASSESSMENT ROLL
SAISSA 2009-2010

01-6N-29-V120-1367-0000	WIMBERLY JAMES W JR	Oceanfront	498,875	1	\$202.89	0.0690%
01-6N-29-V120-1368-0000	CARTLEDGE RICHARD & ANGELA	Oceanfront	523,875	1	\$206.08	0.0724%
01-6N-29-V120-1369-0000	CIRCULATION SCIENCES LTD	Oceanfront	498,875	1	\$202.89	0.0690%
01-6N-29-V120-1370-0000	DOSCH-DUPREE FAMILY LLC	Oceanfront	523,875	1	\$206.08	0.0724%
01-6N-29-V120-1371-0000	FOOTE JAMES D	Oceanfront	523,875	1	\$206.08	0.0724%
01-6N-29-V120-1372-0000	HODGSON THOMAS C II TRUSTEE	Oceanfront	523,875	1	\$206.08	0.0724%
01-6N-29-V120-1373-0000	DUHY KENNETH W & JENNIFER S	Oceanfront	548,875	1	\$209.27	0.0759%
01-6N-29-V120-1374-0000	HARMON BARBARA H	Oceanfront	548,875	1	\$209.27	0.0759%
01-6N-29-V120-1375-0000	MURPHY JOHN L & MARY A	Oceanfront	548,875	1	\$209.27	0.0759%
01-6N-29-V120-1376-0000	THE TRUST COMPANY OF VIRGINIA	Oceanfront	627,740	1	\$219.33	0.0868%
01-6N-29-V120-1377-0000	KECK PATRICIA DAWN	Oceanfront	627,740	1	\$219.33	0.0868%
01-6N-29-V120-1378-0000	GRISSOM JERRY D &	Oceanfront	89,775	1	\$150.68	0.0124%
01-6N-29-V120-1379-0000	TURNER J GLENN JR & CINDY M	Oceanfront	449,303	1	\$196.56	0.0621%
01-6N-29-V120-1380-0000	STOKES JIMMY F JR & LAURIE A	Oceanfront	314,213	1	\$179.32	0.0434%
01-6N-29-V120-1381-0000	GALLOWAY PETER D & ANN E	Oceanfront	314,213	1	\$179.32	0.0434%
01-6N-29-V120-1382-0000	MIELE JOEL A SR & JOSEPHINE A	Oceanfront	449,303	1	\$196.56	0.0621%
01-6N-29-V120-1383-0000	MIELE JOEL JR	Oceanfront	314,213	1	\$179.32	0.0434%
01-6N-29-V120-1384-0000	KOSTECKI AMELIA M	Oceanfront	473,875	1	\$199.70	0.0655%
01-6N-29-V120-1385-0000	GENEVA PROPERTIES LLC	Oceanfront	473,875	1	\$199.70	0.0655%
01-6N-29-V120-1386-0000	BANGERT KEITH A & VIVIAN L	Oceanfront	473,875	1	\$199.70	0.0655%
01-6N-29-V120-1387-0000	BOOTE GERVASE W A	Oceanfront	498,875	1	\$202.89	0.0690%
01-6N-29-V120-1388-0000	DALTO DAVID & SHARON	Oceanfront	573,875	1	\$212.46	0.0793%
01-6N-29-V120-1389-0000	KECO REALTY LLC	Oceanfront	498,875	1	\$202.89	0.0690%
01-6N-29-V120-1390-0000	BRUNING CATHY H	Oceanfront	523,875	1	\$206.08	0.0724%
01-6N-29-V120-1391-0000	BENDER BRADLEY S & JOYCE M	Oceanfront	573,875	1	\$212.46	0.0793%
01-6N-29-V120-1392-0000	CIMENTI HUGO M	Oceanfront	523,875	1	\$206.08	0.0724%
01-6N-29-V120-1393-0000	JONES RANDOLPH B & RUFULYN M &	Oceanfront	602,740	1	\$216.14	0.0833%
01-6N-29-V120-1394-0000	WAITS JAMES P	Oceanfront	602,740	1	\$216.14	0.0833%
01-6N-29-V14A-1001-0000	MESSINGER B J & R C (5% INT)&	Oceanfront	418,000	1	\$192.57	0.0578%
01-6N-29-V14A-1002-0000	WOZNIAK KENNETH J & SUSAN	Oceanfront	459,800	1	\$197.90	0.0636%
01-6N-29-V14A-1003-0000	ZUPANCIC DONNA H	Oceanfront	380,000	1	\$187.72	0.0525%
01-6N-29-V14A-1004-0000	AMELIA INVESTORS	Oceanfront	418,000	1	\$192.57	0.0578%
01-6N-29-V14A-1005-0000	KOLLEVOLL OLAV B JR & JUDITH M	Oceanfront	430,000	1	\$194.10	0.0594%
01-6N-29-V14A-1006-0000	SHARPE JAMES A JR & MARTHA A	Oceanfront	418,000	1	\$192.57	0.0578%
01-6N-29-V14A-1007-0000	PENNYPACKER H S & SUSANNE	Oceanfront	380,000	1	\$187.72	0.0525%
01-6N-29-V14A-1008-0000	FROST DERRICK C & BERYL	Oceanfront	418,000	1	\$192.57	0.0578%
01-6N-29-V14A-1009-0000	HODGE G MARCUS	Oceanfront	380,000	1	\$187.72	0.0525%
01-6N-29-V14A-1010-0000	CHYREK MARY JEAN TRUSTEE	Oceanfront	418,000	1	\$192.57	0.0578%
01-6N-29-V14A-1011-0000	HIGHLANDS - AMELIA LLC	Oceanfront	380,000	1	\$187.72	0.0525%
01-6N-29-V14A-1012-0000	WAITS DAVID G & VICKI L	Oceanfront	418,000	1	\$192.57	0.0578%
01-6N-29-V14A-1013-0000	MCEACHIN F DAVID & JILL V	Oceanfront	430,000	1	\$194.10	0.0594%
01-6N-29-V14A-1014-0000	MATHIS ROBERT E &	Oceanfront	418,000	1	\$192.57	0.0578%
01-6N-29-V14A-1015-0000	WOZNIAK JOSEPH & MARCIA CO-TRS	Oceanfront	418,000	1	\$192.57	0.0578%
01-6N-29-V14A-1016-0000	MURRAY KEVIN E	Oceanfront	459,800	1	\$197.90	0.0636%
01-6N-29-V14A-1017-0000	HOWARD CHRISTOPHER C & FLEUR R	Oceanfront	418,000	1	\$192.57	0.0578%
01-6N-29-V14A-1018-0000	STALLINGS RONALD D	Oceanfront	459,800	1	\$197.90	0.0636%
01-6N-29-V14A-1019-0000	SCOTT JOHN F & LYNN T	Oceanfront	380,000	1	\$187.72	0.0525%
01-6N-29-V14A-1020-0000	SMITH RICHARD A	Oceanfront	418,000	1	\$192.57	0.0578%
01-6N-29-V14A-1021-0000	MCCURDY LAWRENCE E & LINDA P	Oceanfront	380,000	1	\$187.72	0.0525%
01-6N-29-V14A-1022-0000	BARNES W M KEN	Oceanfront	418,000	1	\$192.57	0.0578%
01-6N-29-V14A-1023-0000	AMIE JACK M & LYNNE	Oceanfront	380,000	1	\$187.72	0.0525%
01-6N-29-V14A-1024-0000	GILSDORF JOHN B	Oceanfront	418,000	1	\$192.57	0.0578%
01-6N-29-V14A-1025-0000	PERLA MARGARET S	Oceanfront	380,000	1	\$187.72	0.0525%
01-6N-29-V14A-1026-0000	THE GREENFRONT COMPANY	Oceanfront	418,000	1	\$192.57	0.0578%
01-6N-29-V14A-1027-0000	ELLIS JOHN W & CAROL L	Oceanfront	430,000	1	\$194.10	0.0594%
01-6N-29-V14A-1028-0000	MILLER CLARA VERN TRUSTEE	Oceanfront	418,000	1	\$192.57	0.0578%
01-6N-29-V14A-1029-0000	BROWN DAVID T & CAROLYN T	Oceanfront	380,000	1	\$187.72	0.0525%
01-6N-29-V14A-1030-0000	YANNI JAMES E	Oceanfront	418,000	1	\$192.57	0.0578%
01-6N-29-V14A-1031-0000	COGAN JERRY ALBERT TRUSTEE	Oceanfront	418,000	1	\$192.57	0.0578%
01-6N-29-V14A-1032-0000	GANT DONALD R & JANE T	Oceanfront	459,800	1	\$197.90	0.0636%
01-6N-29-V14B-1101-0000	CONLISK JOAN CULKIN TRUSTEE	Oceanfront	228,000	1	\$168.32	0.0315%

ASSESSMENT ROLL
SAISSA 2009-2010

01-6N-29-V14B-1102-0000	CALEGARI FRANCESCA RIZZI	Oceanfront	228,000	1	\$168.32	0.0315%
01-6N-29-V14B-1103-0000	HUNG LARRY HING YEE & AMY	Oceanfront	228,000	1	\$168.32	0.0315%
01-6N-29-V14B-1104-0000	MONROE VONYCE P	Oceanfront	250,800	1	\$171.23	0.0347%
01-6N-29-V14B-1105-0000	DUTTERA SUE	Oceanfront	323,000	1	\$180.44	0.0446%
01-6N-29-V14B-1106-0000	FERGUSON JAMES P & BARBARA B	Oceanfront	380,000	1	\$187.72	0.0525%
01-6N-29-V14B-1107-0000	GREENE CHARLES M & ANDREA DIB	Oceanfront	323,000	1	\$180.44	0.0446%
01-6N-29-V14B-1108-0000	PELUSO JOANNE M	Oceanfront	380,000	1	\$187.72	0.0525%
01-6N-29-V14B-1109-0000	CRUSER J ROBB &	Oceanfront	323,000	1	\$180.44	0.0446%
01-6N-29-V14B-1110-0000	WARD FRANCIS B &	Oceanfront	420,000	1	\$192.82	0.0581%
01-6N-29-V14B-1111-0000	HENDRICKS SCOT R & JILL C	Oceanfront	355,300	1	\$184.56	0.0491%
01-6N-29-V14B-1112-0000	CHILDERS WILLIAM C & LINDA W	Oceanfront	418,000	1	\$192.57	0.0578%
01-6N-29-V14B-1113-0000	RYAN M LLC	Oceanfront	420,000	1	\$192.82	0.0581%
01-6N-29-V14B-1114-0000	DAVIS WILLIAM E &	Oceanfront	406,600	1	\$191.11	0.0562%
01-6N-29-V14B-1115-0000	KNIGHT JAMES K JR & MARY JANE	Oceanfront	380,000	1	\$187.72	0.0525%
01-6N-29-V14B-1116-0000	WELCH H OLIVER	Oceanfront	406,600	1	\$191.11	0.0562%
01-6N-29-V14B-1117-0000	OTM LLC	Oceanfront	400,000	1	\$190.27	0.0553%
01-6N-29-V14B-1118-0000	LANE PATRICK F	Oceanfront	406,600	1	\$191.11	0.0562%
01-6N-29-V14B-1119-0000	CARLISLE ROBERT H &	Oceanfront	438,000	1	\$195.12	0.0605%
01-6N-29-V14B-1120-0000	FREILICH IRVIN M & JUDITH P &	Oceanfront	467,260	1	\$198.85	0.0646%
01-6N-29-V14B-1121-0000	EXACT INVESTMENTS LLC	Oceanfront	228,000	1	\$168.32	0.0315%
01-6N-29-V14B-1122-0000	HOCHMAN ROBERT F & CAROLYN B	Oceanfront	228,000	1	\$168.32	0.0315%
01-6N-29-V14B-1123-0000	MCVEY ROBERT D TRUSTEE	Oceanfront	228,000	1	\$168.32	0.0315%
01-6N-29-V14B-1124-0000	ROSENBERG MELVIN L & BARBARA &	Oceanfront	250,800	1	\$171.23	0.0347%
01-6N-29-V14B-1125-0000	DARBY MICHAEL & JACKIE (40%) &	Oceanfront	323,000	1	\$180.44	0.0446%
01-6N-29-V14B-1126-0000	BOOVA PATRICK J	Oceanfront	380,000	1	\$187.72	0.0525%
01-6N-29-V14B-1127-0000	MERRILL JUDITH A	Oceanfront	323,000	1	\$180.44	0.0446%
01-6N-29-V14B-1128-0000	MONTGOMERY DAVID R	Oceanfront	380,000	1	\$187.72	0.0525%
01-6N-29-V14B-1129-0000	CRANE WILLIAM E & MARY C	Oceanfront	323,000	1	\$180.44	0.0446%
01-6N-29-V14B-1130-0000	MERRILL JUDITH A & TAYLOR H	Oceanfront	380,000	1	\$187.72	0.0525%
01-6N-29-V14B-1131-0000	MEGA BEACH LLC	Oceanfront	355,300	1	\$184.56	0.0491%
01-6N-29-V14B-1132-0000	LANGERT ROBERT L JR & DIANE M	Oceanfront	418,000	1	\$192.57	0.0578%
01-6N-29-V14B-1133-0000	BLACK THOMAS C JR & CONNIE M	Oceanfront	380,000	1	\$187.72	0.0525%
01-6N-29-V14B-1134-0000	BLUMBERG B LOUIS & BETH L	Oceanfront	406,600	1	\$191.11	0.0562%
01-6N-29-V14B-1135-0000	RESCH LORRAINE B	Oceanfront	380,000	1	\$187.72	0.0525%
01-6N-29-V14B-1136-0000	BROWN CHARLTON D & DEBORAH	Oceanfront	406,600	1	\$191.11	0.0562%
01-6N-29-V14B-1137-0000	JOHNSON MARK S & TRACY A	Oceanfront	380,000	1	\$187.72	0.0525%
01-6N-29-V14B-1138-0000	STEPHENS GREGORY & MARTA TRSTE	Oceanfront	406,600	1	\$191.11	0.0562%
01-6N-29-V14B-1139-0000	BRANDENBURG JOHN A TRUST	Oceanfront	418,000	1	\$192.57	0.0578%
01-6N-29-V14B-1140-0000	THORP JAMES G & KELLEY E	Oceanfront	447,260	1	\$196.30	0.0618%
01-6N-29-V14B-1141-0000	FLEMING EDWARD J JR & DEBORA A	Oceanfront	228,000	1	\$168.32	0.0315%
01-6N-29-V14B-1142-0000	REEVES JOHN B & SUE R &	Oceanfront	228,000	1	\$168.32	0.0315%
01-6N-29-V14B-1143-0000	KELLY JOHN J & JACQUELINE T	Oceanfront	228,000	1	\$168.32	0.0315%
01-6N-29-V14B-1144-0000	PERRY LINDA WOODY	Oceanfront	250,800	1	\$171.23	0.0347%
01-6N-29-V14B-1145-0000	MARKOWICH BRIAN & AMY J	Oceanfront	323,000	1	\$180.44	0.0446%
01-6N-29-V14B-1146-0000	NERNEY WILLIAM J & KATHLEEN I	Oceanfront	380,000	1	\$187.72	0.0525%
01-6N-29-V14B-1147-0000	SHIVER ISABELLE L TRUSTEE	Oceanfront	323,000	1	\$180.44	0.0446%
01-6N-29-V14B-1148-0000	BENNETT KEITH & CYNTHIA W	Oceanfront	380,000	1	\$187.72	0.0525%
01-6N-29-V14B-1149-0000	PETERMAN PETER M	Oceanfront	323,000	1	\$180.44	0.0446%
01-6N-29-V14B-1150-0000	WHARTON STERLING & NANCY S	Oceanfront	380,000	1	\$187.72	0.0525%
01-6N-29-V14B-1151-0000	JORDAN JONES & GOULDING INC	Oceanfront	355,300	1	\$184.56	0.0491%
01-6N-29-V14B-1152-0000	VALLOTTON MALA Y	Oceanfront	418,000	1	\$192.57	0.0578%
01-6N-29-V14B-1153-0000	FELDMAN ASSOCIATES LP	Oceanfront	380,000	1	\$187.72	0.0525%
01-6N-29-V14B-1154-0000	CUNNINGHAM MICHAEL W & SHARON	Oceanfront	406,600	1	\$191.11	0.0562%
01-6N-29-V14B-1155-0000	LOFTUS ILSE L	Oceanfront	380,000	1	\$187.72	0.0525%
01-6N-29-V14B-1156-0000	MOORE MICHAEL W & STUART W	Oceanfront	406,600	1	\$191.11	0.0562%
01-6N-29-V14B-1157-0000	HECHT LARRY M	Oceanfront	380,000	1	\$187.72	0.0525%
01-6N-29-V14B-1158-0000	BLALOCK DON &	Oceanfront	406,600	1	\$191.11	0.0562%
01-6N-29-V14B-1159-0000	GROW WILLIAM R &	Oceanfront	418,000	1	\$192.57	0.0578%
01-6N-29-V14B-1160-0000	THE O'STEEN COMPANY LLP	Oceanfront	447,260	1	\$196.30	0.0618%
01-6N-29-V14B-1161-0000	SPEAS JOANN S	Oceanfront	228,000	1	\$168.32	0.0315%
01-6N-29-V14B-1162-0000	RICHMOND WILLIAM C & MAXINE S	Oceanfront	228,000	1	\$168.32	0.0315%

ASSESSMENT ROLL
SAISSA 2009-2010

01-6N-29-V14B-1163-0000	BEAUCHAMP LOIS N &	Oceanfront	228,000	1	\$168.32	0.0315%
01-6N-29-V14B-1164-0000	STUDLEY BRUCE C	Oceanfront	250,800	1	\$171.23	0.0347%
01-6N-29-V14B-1165-0000	BURNETTE R BRADFORD & ANN B	Oceanfront	323,000	1	\$180.44	0.0446%
01-6N-29-V14B-1166-0000	MOORE DANNY L & JUDITH R	Oceanfront	380,000	1	\$187.72	0.0525%
01-6N-29-V14B-1167-0000	DOBBS WILLIS JR & WENDILL W	Oceanfront	323,000	1	\$180.44	0.0446%
01-6N-29-V14B-1168-0000	NAZARIAN ROBERT H TRUSTEE	Oceanfront	420,000	1	\$192.82	0.0581%
01-6N-29-V14B-1169-0000	BAGBY DARRELL & MIA	Oceanfront	403,000	1	\$190.65	0.0557%
01-6N-29-V14B-1170-0000	KENNEY THOMAS & MARY FAMILY	Oceanfront	380,000	1	\$187.72	0.0525%
01-6N-29-V14B-1171-0000	GHIATHI ABDOLLATIF S	Oceanfront	355,300	1	\$184.56	0.0491%
01-6N-29-V14B-1172-0000	BICKERSTAFF BURT JR & PHYLLIS	Oceanfront	418,000	1	\$192.57	0.0578%
01-6N-29-V14B-1173-0000	DAVIDSON RICHARD A & JEFFREY	Oceanfront	380,000	1	\$187.72	0.0525%
01-6N-29-V14B-1174-0000	1174 BEACHWALKER LLC	Oceanfront	406,600	1	\$191.11	0.0562%
01-6N-29-V14B-1175-0000	GNWN LLC	Oceanfront	460,000	1	\$197.93	0.0636%
01-6N-29-V14B-1176-0000	BURTON MICHAEL A & ALICE JANE	Oceanfront	406,600	1	\$191.11	0.0562%
01-6N-29-V14B-1177-0000	RAVRY MARIO J R &	Oceanfront	420,000	1	\$192.82	0.0581%
01-6N-29-V14B-1178-0000	SHIPLEY GREGORY L & LESLEY R	Oceanfront	406,600	1	\$191.11	0.0562%
01-6N-29-V14B-1179-0000	CRUSER JOSEPH R &	Oceanfront	418,000	1	\$192.57	0.0578%
01-6N-29-V14B-1180-0000	TAYLOR OWEN C & PATRICIA H	Oceanfront	447,260	1	\$196.30	0.0618%
01-6N-29-V14B-1181-0000	HERRINGTON KAREN D	Oceanfront	435,300	1	\$194.77	0.0602%
01-6N-29-V14B-1182-0000	FRANK BRIAN H & WHITNEY W	Oceanfront	499,800	1	\$203.01	0.0691%
01-6N-29-V14B-1183-0000	BEACHWALKER VACATIONS LLC	Oceanfront	323,000	1	\$180.44	0.0446%
01-6N-29-V14B-1184-0000	GRECO PAUL W & ELIZABETH J	Oceanfront	418,000	1	\$192.57	0.0578%
01-6N-29-V14B-1185-0000	HOBBY CHARLES F	Oceanfront	323,000	1	\$180.44	0.0446%
01-6N-29-V14B-1186-0000	BROWN BEACHWALKER PARTNERSHIP	Oceanfront	438,000	1	\$195.12	0.0605%
01-6N-29-V14B-1187-0000	HUNT C TERRY	Oceanfront	355,300	1	\$184.56	0.0491%
01-6N-29-V14B-1188-0000	BEAUCHAMP ROBERT S &	Oceanfront	459,800	1	\$197.90	0.0636%
01-6N-29-V14B-1189-0000	SEASIDE PROPERTIES INC	Oceanfront	355,300	1	\$184.56	0.0491%
01-6N-29-V14B-1190-0000	JAM LLC	Oceanfront	459,800	1	\$197.90	0.0636%
01-6N-29-V14B-1191-0000	BOONE LUZY S	Oceanfront	323,000	1	\$180.44	0.0446%
01-6N-29-V14B-1192-0000	MIDDLETON C WAYNE & JEAN M	Oceanfront	418,000	1	\$192.57	0.0578%
01-6N-29-V14B-1193-0000	WHITMIRE LINDA B	Oceanfront	323,000	1	\$180.44	0.0446%
01-6N-29-V14B-1194-0000	MUELLER MICHAEL C & MARTHA C	Oceanfront	418,000	1	\$192.57	0.0578%
01-6N-29-V14B-1195-0000	GRIFFIN JOHN E & GWEN W	Oceanfront	355,300	1	\$184.56	0.0491%
01-6N-29-V14B-1196-0000	HAMLING FAMILY INVESTMENTS LP	Oceanfront	459,800	1	\$197.90	0.0636%
01-6N-29-V17A-0237-0000	EVANGELISTA JOSEPH & PATRICIA	Oceanfront	451,250	1	\$196.81	0.0624%
01-6N-29-V17A-0238-0000	BURKS LINDA	Oceanfront	289,750	1	\$176.20	0.0401%
01-6N-29-V17A-0239-0000	FITZPATRICK FAMILY TRUST	Oceanfront	289,750	1	\$176.20	0.0401%
01-6N-29-V17A-0240-0000	CRUMLEY HENRY R JR	Oceanfront	289,750	1	\$176.20	0.0401%
01-6N-29-V17A-0241-0000	OWENS ROCKY L & DONNA S	Oceanfront	451,250	1	\$196.81	0.0624%
01-6N-29-V17A-0242-0000	BORNHAUSER THOMAS A	Oceanfront	451,250	1	\$196.81	0.0624%
01-6N-29-V17A-0243-0000	PRISM REALTY & DEVELOPMENT LLC	Oceanfront	289,750	1	\$176.20	0.0401%
01-6N-29-V17A-0244-0000	BYRD JENNIE G	Oceanfront	451,250	1	\$196.81	0.0624%
01-6N-29-V17A-0245-0000	HASTINGS ALISON A &	Oceanfront	451,250	1	\$196.81	0.0624%
01-6N-29-V17A-0246-0000	STEIN ROBERT M & NANCY M	Oceanfront	451,250	1	\$196.81	0.0624%
01-6N-29-V17A-0247-0000	HACKETT KENNETH F & JOAN F	Oceanfront	194,750	1	\$164.08	0.0269%
01-6N-29-V17A-0248-0000	SIMONDS BARBARA M	Oceanfront	194,750	1	\$164.08	0.0269%
01-6N-29-V17A-0249-0000	THARPE JOHNNY M JR & HENRIETTA	Oceanfront	469,300	1	\$199.11	0.0649%
01-6N-29-V17A-0250-0000	WILLOUGHBY & BEAN RESORT	Oceanfront	469,300	1	\$199.11	0.0649%
01-6N-29-V17A-0251-0000	WILLOUGHBY RONALD E & GLENN	Oceanfront	301,340	1	\$177.68	0.0417%
01-6N-29-V17A-0252-0000	RUSH ROBERT A	Oceanfront	301,340	1	\$177.68	0.0417%
01-6N-29-V17A-0253-0000	ROSENBERGER RICHARD MARTIN &	Oceanfront	469,300	1	\$199.11	0.0649%
01-6N-29-V17A-0254-0000	NICE CARTER &	Oceanfront	469,300	1	\$199.11	0.0649%
01-6N-29-V17A-0255-0000	CABLE RICHARD & ELIZABETH	Oceanfront	469,300	1	\$199.11	0.0649%
01-6N-29-V17A-0256-0000	PIRKLE RANDY W	Oceanfront	202,540	1	\$165.07	0.0280%
01-6N-29-V17A-0257-0000	ELLERBEE O WAYNE	Oceanfront	202,540	1	\$165.07	0.0280%
01-6N-29-V17A-0258-0000	DOAN CHARLES H	Oceanfront	487,350	1	\$201.42	0.0674%
01-6N-29-V17A-0259-0000	J R DAVIS LLC	Oceanfront	487,350	1	\$201.42	0.0674%
01-6N-29-V17A-0260-0000	WILSON LIZABETH B &	Oceanfront	312,930	1	\$179.16	0.0433%
01-6N-29-V17A-0261-0000	MD & P AMELIA PROPERTIES LLC	Oceanfront	332,930	1	\$181.71	0.0460%
01-6N-29-V17A-0262-0000	THRASHER KENNETH L & CATHERINE	Oceanfront	487,350	1	\$201.42	0.0674%
01-6N-29-V17A-0263-0000	PAUL DOUGLAS W & JOAN L	Oceanfront	487,350	1	\$201.42	0.0674%

ASSESSMENT ROLL
SAISSA 2009-2010

01-6N-29-V17A-0264-0000	HANCOCK JAMES & DANA A	Oceanfront	507,350	1	\$203.97	0.0701%
01-6N-29-V17A-0265-0000	WILSON STANFORD G & DEBORAH T	Oceanfront	505,400	1	\$203.72	0.0699%
01-6N-29-V17A-0266-0000	WRIGHT JAMES W & BARBARA A	Oceanfront	505,400	1	\$203.72	0.0699%
01-6N-29-V17A-0267-0000	HODGES DANIEL A & MARSHA H	Oceanfront	505,400	1	\$203.72	0.0699%
01-6N-29-V17A-0268-0000	WOZNIAK JOSEPH & MARCIA CO-TRS	Oceanfront	324,520	1	\$180.64	0.0449%
01-6N-29-V17A-0269-0000	PUNZELT CAROLYN M & DAVID L	Oceanfront	344,520	1	\$183.19	0.0476%
01-6N-29-V17A-0270-0000	SIMMONS RICHARD T & M JANE	Oceanfront	505,400	1	\$203.72	0.0699%
01-6N-29-V17A-0271-0000	THE BRUNSWICK NEWS PUBLISHING	Oceanfront	505,400	1	\$203.72	0.0699%
01-6N-29-V17A-0272-0000	CHOW WILLIAM H & MARGARET M	Oceanfront	505,400	1	\$203.72	0.0699%
01-6N-29-V17A-0273-0000	MCCARRON DONALD & SALLY A	Oceanfront	344,520	1	\$183.19	0.0476%
01-6N-29-V17A-0274-0000	OWENS ROBERT S TRUSTEE	Oceanfront	336,110	1	\$182.12	0.0465%
01-6N-29-V17A-0275-0000	GIULIANO FRANK &	Oceanfront	336,110	1	\$182.12	0.0465%
01-6N-29-V17A-0276-0000	GORMAN MARY TRUSTEE	Oceanfront	336,110	1	\$182.12	0.0465%
01-6N-29-V17A-0277-0000	CHOW WILLIAM H & MARGARET M &	Oceanfront	336,110	1	\$182.12	0.0465%
01-6N-29-V17A-0278-0000	PRESTINARIO JOSEPH K & LISA D	Oceanfront	336,110	1	\$182.12	0.0465%
01-6N-29-V17A-0279-0000	BROWN EDWARD H &	Oceanfront	530,950	1	\$206.98	0.0734%
01-6N-29-V17A-0280-0000	EVERSOLE GARY L & JOHANNA D	Oceanfront	336,110	1	\$182.12	0.0465%
01-6N-29-V17A-0281-0000	HASTINGS JAMES E & CONSTANCE &	Oceanfront	541,500	1	\$208.33	0.0749%
01-6N-29-V17A-0282-0000	PALMER BROOKS R	Oceanfront	347,700	1	\$183.60	0.0481%
01-6N-29-V17A-0283-0000	MCCARTHY ROBERT P & LINDA S	Oceanfront	541,500	1	\$208.33	0.0749%
01-6N-29-V17A-0284-0000	HARLIN MARILYN C TRUSTEE	Oceanfront	541,500	1	\$208.33	0.0749%
01-6N-29-V17A-0285-0000	KOONS SCOTT ROBERT	Oceanfront	347,700	1	\$183.60	0.0481%
01-6N-29-V17B-0200-0000	NASSCO LLP	Oceanfront	427,500	1	\$193.78	0.0591%
01-6N-29-V17B-0201-0000	WINDHAM JAMES D	Oceanfront	427,500	1	\$193.78	0.0591%
01-6N-29-V17B-0202-0000	HOLLOWAY PAMELA M &	Oceanfront	289,750	1	\$176.20	0.0401%
01-6N-29-V17B-0203-0000	WOZNIAK KENNETH J & SUSAN	Oceanfront	427,500	1	\$193.78	0.0591%
01-6N-29-V17B-0204-0000	TREYBURNE PROPERTIES LLC	Oceanfront	447,500	1	\$196.33	0.0619%
01-6N-29-V17B-0205-0000	DENNY ROBERT W & ELAINE M	Oceanfront	427,500	1	\$193.78	0.0591%
01-6N-29-V17B-0206-0000	FOSTER MICHAEL E & MARY JANE	Oceanfront	427,500	1	\$193.78	0.0591%
01-6N-29-V17B-0207-0000	STOVER THOMAS E & SALLY	Oceanfront	289,750	1	\$176.20	0.0401%
01-6N-29-V17B-0208-0000	MEYER RANDY C &	Oceanfront	289,750	1	\$176.20	0.0401%
01-6N-29-V17B-0209-0000	FRIBLEY JACK M & MELINDA S	Oceanfront	487,500	1	\$201.44	0.0674%
01-6N-29-V17B-0210-0000	NELSON RONALD K & JOANNE	Oceanfront	427,500	1	\$193.78	0.0591%
01-6N-29-V17B-0211-0000	MCDOWELL C P	Oceanfront	444,600	1	\$195.96	0.0615%
01-6N-29-V17B-0212-0000	FINDLAY THOMAS W & PAMELA M	Oceanfront	444,600	1	\$195.96	0.0615%
01-6N-29-V17B-0213-0000	TREACY LOIS E TRUSTEE	Oceanfront	321,340	1	\$180.23	0.0444%
01-6N-29-V17B-0214-0000	SENYK RUSSELL M & DENISE D	Oceanfront	301,340	1	\$177.68	0.0417%
01-6N-29-V17B-0215-0000	SULLIVAN RONALD &	Oceanfront	444,600	1	\$195.96	0.0615%
01-6N-29-V17B-0216-0000	BORGHESE FRANCESCO M & AMANDA	Oceanfront	484,600	1	\$201.07	0.0670%
01-6N-29-V17B-0217-0000	DOWNEN THOMAS W &	Oceanfront	312,930	1	\$179.16	0.0433%
01-6N-29-V17B-0218-0000	NESMITH HOWARD C & BETTY M	Oceanfront	461,700	1	\$198.14	0.0638%
01-6N-29-V17B-0219-0000	BYRD JENNIE G	Oceanfront	312,930	1	\$179.16	0.0433%
01-6N-29-V17B-0220-0000	O'BRIEN THOMAS I & BARBARA L	Oceanfront	312,930	1	\$179.16	0.0433%
01-6N-29-V17B-0221-0000	SALERNO FLORENCE	Oceanfront	461,700	1	\$198.14	0.0638%
01-6N-29-V17B-0222-0000	WOZNIAK GARY & MARY V &	Oceanfront	312,930	1	\$179.16	0.0433%
01-6N-29-V17B-0223-0000	REECE MARTYN C & DALE S	Oceanfront	324,520	1	\$180.64	0.0449%
01-6N-29-V17B-0224-0000	HEWITT A KENNETH III & DIANE K	Oceanfront	478,800	1	\$200.33	0.0662%
01-6N-29-V17B-0225-0000	ENTRUST RETIREMENT SERVICES OF	Oceanfront	324,520	1	\$180.64	0.0449%
01-6N-29-V17B-0226-0000	MESSINA ANDREW & ALICE M	Oceanfront	324,520	1	\$180.64	0.0449%
01-6N-29-V17B-0227-0000	THE WILLIAMS HALL GROUP LP &	Oceanfront	478,800	1	\$200.33	0.0662%
01-6N-29-V17B-0228-0000	P B M INVESTMENTS INC	Oceanfront	324,520	1	\$180.64	0.0449%
01-6N-29-V17B-0229-0000	DRESSLER DAVID C & IRENE C	Oceanfront	336,110	1	\$182.12	0.0465%
01-6N-29-V17B-0230-0000	GMEREK RICHARD J & DENISE A	Oceanfront	336,110	1	\$182.12	0.0465%
01-6N-29-V17B-0231-0000	SHRIVER BRYCE L & KAREN C	Oceanfront	343,610	1	\$183.07	0.0475%
01-6N-29-V17B-0232-0000	KNUDSTRUP MICHAEL C & LAURA C	Oceanfront	336,110	1	\$182.12	0.0465%
01-6N-29-V17B-0233-0000	UNIT 233 SANDCASTLES LLC	Oceanfront	336,110	1	\$182.12	0.0465%
01-6N-29-V17B-0234-0000	HALL PEGGY R	Oceanfront	513,000	1	\$204.69	0.0709%
01-6N-29-V17B-0235-0000	SKELTON BENSON L & BETTY ANN	Oceanfront	347,700	1	\$183.60	0.0481%
01-6N-29-V17B-0236-0000	DICKSON ROBERT E & CHARLOTTE	Oceanfront	513,000	1	\$204.69	0.0709%
01-6N-29-V30A-1400-0000	KOCH DONALD L TRUSTEE	Oceanfront	888,250	1	\$252.58	0.1228%
01-6N-29-V30A-1401-0000	JOHNSON JOHN A & GLENDA G	Oceanfront	888,250	1	\$252.58	0.1228%

ASSESSMENT ROLL
SAISSA 2009-2010

01-6N-29-V30A-1402-0000	BROWN DAVID A	Oceanfront	888,250	1	\$252.58	0.1228%
01-6N-29-V30A-1403-0000	CLOETINGH THOMAS K & JOAN E	Oceanfront	767,125	1	\$237.12	0.1060%
01-6N-29-V30A-1404-0000	HARRISON JACK & BARBARA TRSTES	Oceanfront	888,250	1	\$252.58	0.1228%
01-6N-29-V30A-1405-0000	BECKHAM PAUL D &	Oceanfront	888,250	1	\$252.58	0.1228%
01-6N-29-V30A-1406-0000	WINSTON HERITAGE PARTNERS II	Oceanfront	625,813	1	\$219.09	0.0865%
01-6N-29-V30A-1407-0000	HOWARD RICHARD R	Oceanfront	646,000	1	\$221.66	0.0893%
01-6N-29-V30A-1408-0000	RIMMER CHARLES W JR & LINDA A	Oceanfront	646,000	1	\$221.66	0.0893%
01-6N-29-V30A-1409-0000	FRIEDMAN VIDOR E & ALLYSON K	Oceanfront	557,175	1	\$210.33	0.0770%
01-6N-29-V30A-1410-0000	SMITH ANGELA R TRUSTEE	Oceanfront	557,175	1	\$210.33	0.0770%
01-6N-29-V30A-1411-0000	JANTZEN SALLY W & NELSON R	Oceanfront	811,750	1	\$242.82	0.1122%
01-6N-29-V30A-1412-0000	MCGUINN PENELOPE A	Oceanfront	726,750	1	\$231.97	0.1005%
01-6N-29-V30A-1413-0000	ROEHR MARCIA A	Oceanfront	1,019,000	1	\$269.26	0.1409%
01-6N-29-V30A-1414-0000	PHILLIPS NATHANIEL P & DOROTHY	Oceanfront	1,130,500	1	\$283.49	0.1563%
01-6N-29-V30A-1415-0000	MARTIN J PETER & JACQUELINE D	Oceanfront	969,000	1	\$262.88	0.1339%
01-6N-29-V30A-1416-0000	MAXWELL STEVEN J	Oceanfront	969,000	1	\$262.88	0.1339%
01-6N-29-V30A-1417-0000	HANSEL VICTORIA TRUSTEE	Oceanfront	787,313	1	\$239.70	0.1088%
01-6N-29-V30A-1418-0000	WESSELS RICHARD H TRUSTEE	Oceanfront	787,313	1	\$239.70	0.1088%
01-6N-29-V30A-1419-0000	BUSCH JOHN H L/E	Oceanfront	549,100	1	\$209.30	0.0759%
01-6N-29-V30A-1420-0000	EMMONS HAMILTON & LILLIAN M	Oceanfront	888,250	1	\$252.58	0.1228%
01-6N-29-V30A-1421-0000	COXEN PATRICIA TRUSTEE	Oceanfront	666,187	1	\$224.24	0.0921%
01-6N-29-V30A-1422-0000	CARRUTH ALBERTA A	Oceanfront	666,187	1	\$224.24	0.0921%
01-6N-29-V30A-1423-0000	JOHNSON DISTRIBUTING CO	Oceanfront	631,591	1	\$219.82	0.0873%
01-6N-29-V30A-1424-0000	MCGILL JOHN G & JACQUELINE F	Oceanfront	635,906	1	\$220.37	0.0879%
01-6N-29-V30A-1425-0000	EXACT INVESTMENTS LLC	Oceanfront	631,591	1	\$219.82	0.0873%
01-6N-29-V30A-1426-0000	ROESLE JOHN A & JOYCE A	Oceanfront	631,591	1	\$219.82	0.0873%
01-6N-29-V30A-1427-0000	FRANKLIN JAY D & PATRICIA F	Oceanfront	631,606	1	\$219.83	0.0873%
01-6N-29-V30A-1428-0000	FELCK PHILIP J & JANE	Oceanfront	631,591	1	\$219.82	0.0873%
01-6N-29-V30A-1429-0000	TRUNDLE KIMBERLY D (30%) &	Oceanfront	631,606	1	\$219.83	0.0873%
01-6N-29-V30A-1430-0000	COMEY MARY JAYNE	Oceanfront	631,591	1	\$219.82	0.0873%
01-6N-29-V30A-1431-0000	FWOLER DAVID F	Oceanfront	631,606	1	\$219.83	0.0873%
01-6N-29-V30A-1432-0000	COLEMAN IMOGENE C TRUSTEE	Oceanfront	681,591	1	\$226.20	0.0942%
01-6N-29-V420-6501-0000	MAGEE DOUG & BETTE	Oceanfront	612,850	1	\$217.43	0.0847%
01-6N-29-V420-6502-0000	GALLAGHER DANIEL J & MARION D	Oceanfront	612,000	1	\$217.32	0.0846%
01-6N-29-V420-6503-0000	HOFSTADTER CARL E & KATHY F	Oceanfront	614,550	1	\$217.65	0.0849%
01-6N-29-V420-6504-0000	CHRISTIE LINDA H	Oceanfront	614,125	1	\$217.60	0.0849%
01-6N-29-V420-6505-0000	RUBIN EDWARD P	Oceanfront	612,850	1	\$217.43	0.0847%
01-6N-29-V420-6506-0000	WHEELER WILLIAM T & VIRGINIA G	Oceanfront	614,550	1	\$217.65	0.0849%
01-6N-29-V420-6507-0000	EFFREIN MARY LOU TRUSTEE	Oceanfront	612,850	1	\$217.43	0.0847%
01-6N-29-V420-6508-0000	HAMILTON O FREDERICK JR &	Oceanfront	614,550	1	\$217.65	0.0849%
01-6N-29-V420-6509-0000	JENSEN BETTY B	Oceanfront	615,400	1	\$217.76	0.0851%
01-6N-29-V420-6510-0000	JELM LLC	Oceanfront	614,550	1	\$217.65	0.0849%
01-6N-29-V420-6511-0000	GARRETT HAROLD C	Oceanfront	616,250	1	\$217.87	0.0852%
01-6N-29-V420-6512-0000	BRANNEN MARY & RODNEY TRUSTEES	Oceanfront	614,550	1	\$217.65	0.0849%
01-6N-29-V420-6513-0000	CORREA JUAN J & MARINA A	Oceanfront	615,400	1	\$217.76	0.0851%
01-6N-29-V420-6514-0000	DAHLGREN BRUCE W & ALLISON W	Oceanfront	614,550	1	\$217.65	0.0849%
01-6N-29-V420-6515-0000	ELDRIDGE DIANE L	Oceanfront	616,250	1	\$217.87	0.0852%
01-6N-29-V420-6516-0000	BOLTON DOROTHY G TRUSTEE	Oceanfront	614,550	1	\$217.65	0.0849%
01-6N-29-V420-6517-0000	WEATHERSBY WILLIAM & CHARLOTTE	Oceanfront	614,550	1	\$217.65	0.0849%
01-6N-29-V420-6518-0000	BRANDT WILLIAM A JR & PATRICE	Oceanfront	616,250	1	\$217.87	0.0852%
01-6N-29-V420-6519-0000	OKIN EUGENE C TRUSTEE	Oceanfront	614,550	1	\$217.65	0.0849%
01-6N-29-V420-6537-0000	PRICE ROBERT & BRENDA	Oceanfront	614,550	1	\$217.65	0.0849%
01-6N-29-V420-6538-0000	MORRHAUSEN LLC	Oceanfront	616,250	1	\$217.87	0.0852%
01-6N-29-V420-6539-0000	WATTS A GRAHAM &	Oceanfront	614,550	1	\$217.65	0.0849%
01-6N-29-V420-6540-0000	MRT INVESTMENTS LLC	Oceanfront	615,400	1	\$217.76	0.0851%
01-6N-29-V420-6541-0000	MCMAMARA JOHN R & ELLEN M	Oceanfront	614,550	1	\$217.65	0.0849%
01-6N-29-V420-6542-0000	ALPAUGH PETER A &	Oceanfront	616,250	1	\$217.87	0.0852%
01-6N-29-V420-6543-0000	BRAUCHT WM C & JUDITH TRUSTEES	Oceanfront	614,550	1	\$217.65	0.0849%
01-6N-29-V420-6544-0000	HAMB WILLIAM E & KENT H	Oceanfront	615,400	1	\$217.76	0.0851%
01-6N-29-V420-6545-0000	CHASE BRIANNE F & DAVID S	Oceanfront	614,550	1	\$217.65	0.0849%
01-6N-29-V420-6546-0000	BEIGHEY LAWRENCE J & CAROLE A	Oceanfront	616,250	1	\$217.87	0.0852%
01-6N-29-V420-6547-0000	FAY PAUL C &	Oceanfront	614,550	1	\$217.65	0.0849%

ASSESSMENT ROLL
SAISSA 2009-2010

01-6N-29-V421-6520-0000	VINSON KEITH & PAULA L	Oceanfront	1,090,125	1	\$278.34	0.1507%
01-6N-29-V421-6521-0000	BONNER TIMOTHY L & ZOE C	Oceanfront	1,090,125	1	\$278.34	0.1507%
01-6N-29-V421-6522-0000	AVANT THOMAS G & JANIS TRUSTEE	Oceanfront	1,047,850	1	\$272.95	0.1448%
01-6N-29-V421-6523-0000	STUBBS ROBERT W &	Oceanfront	1,057,500	1	\$274.18	0.1462%
01-6N-29-V421-6524-0000	DAVIS JAMES T JR	Oceanfront	1,049,750	1	\$273.19	0.1451%
01-6N-29-V421-6525-0000	SCHNEIDER GARY B &	Oceanfront	1,121,200	1	\$282.31	0.1550%
01-6N-29-V421-6526-0000	RSBZ PROPERTIES LLC	Oceanfront	1,127,325	1	\$283.09	0.1558%
01-6N-29-V421-6527-0000	SAITOW KENNETH M & LISA J	Oceanfront	1,123,233	1	\$282.57	0.1553%
01-6N-29-V421-6528-0000	ALT JUDY S	Oceanfront	1,446,033	1	\$323.76	0.1999%
01-6N-29-V421-6529-0000	HOY JEFFREY M &	Oceanfront	1,436,550	1	\$322.55	0.1986%
01-6N-29-V421-6530-0000	GABRIEL KRISTINA A	Oceanfront	1,448,655	1	\$324.09	0.2002%
01-6N-29-V421-6531-0000	SPYGLASS II HOLDINGS LLC	Oceanfront	1,550,818	1	\$337.13	0.2144%
01-6N-29-V421-6532-0000	MOLLNER LAURENCE E & CYNTHIA E	Oceanfront	1,536,300	1	\$335.28	0.2124%
01-6N-29-V421-6533-0000	KOCHIS JOSEPH A & CHERYL A	Oceanfront	1,553,630	1	\$337.49	0.2148%
01-6N-29-V421-6534-0000	WOOD MARSHALL E TRUSTEE	Oceanfront	2,078,125	1	\$404.42	0.2873%
01-6N-29-V421-6535-0000	FERGUSON ROBERT III & FLORENCE	Oceanfront	2,078,125	1	\$404.42	0.2873%
02-6N-29-0390-0001-0000	NEUHOFF ROBERT	Oceanfront	2,905,523	1	\$510.01	0.4016%
02-6N-29-0390-0003-0000	TURNER RONALD L & CATHERINE M	Oceanfront	1,500,000	1	\$330.65	0.2073%
02-6N-29-0390-0006-0000	BAZARIAN CARL J & LINDA A	Oceanfront	2,343,076	1	\$438.24	0.3239%
02-6N-29-0390-0007-0000	MAUPAY WALTER R JR	Oceanfront	2,262,049	1	\$427.90	0.3127%
02-6N-29-0390-0009-0000	ERDAHL MARILYN J TRUSTEE	Oceanfront	2,484,787	1	\$456.32	0.3435%
02-6N-29-0390-0011-0000	ERICKSON JOHN R & KIMBERLEE D	Oceanfront	2,484,443	1	\$456.28	0.3434%
02-6N-29-0390-0012-0000	LUKE M JEAN TRUSTEE	Oceanfront	2,695,906	1	\$483.26	0.3727%
02-6N-29-0390-0013-0000	WILLIAMS ANGELA H	Oceanfront	1,500,000	1	\$330.65	0.2073%
02-6N-29-0390-0014-0000	WILLIAMS ANGELA HANCOCK	Oceanfront	1,500,000	1	\$330.65	0.2073%
02-6N-29-0390-0015-0000	WILLIAMS ANGELA HANCOCK	Oceanfront	1,500,000	1	\$330.65	0.2073%
02-6N-29-DCV2-1741-0000	MILKOSKY DAVID J & JOAN	Oceanfront	937,500	1	\$258.86	0.1296%
02-6N-29-DCV2-1742-0000	WOZNIAK KENNETH J & SUSAN B	Oceanfront	937,500	1	\$258.86	0.1296%
02-6N-29-DCV2-1743-0000	SKEANS DARBA T & DEBORAH S	Oceanfront	1,031,250	1	\$270.83	0.1425%
02-6N-29-DCV2-1744-0000	VAULT-SAN JOSE PARTNERS LTD	Oceanfront	1,031,250	1	\$270.83	0.1425%
02-6N-29-DCV2-1745-0000	DRD INVESTMENT LLC	Oceanfront	1,171,875	1	\$288.77	0.1620%
02-6N-29-DCV2-1746-0000	KAPLAN LEE R & MARGARET A	Oceanfront	1,171,875	1	\$288.77	0.1620%
02-6N-29-DCV2-1747-0000	DESOCIO WALTER G & GENEVIEVE A	Oceanfront	1,312,500	1	\$306.72	0.1814%
02-6N-29-DCV2-1748-0000	MEANS RICHARD B & SHERRY M	Oceanfront	1,312,500	1	\$306.72	0.1814%
02-6N-29-DCV2-1749-0000	HELMS ROBERT W & LINDSAY D	Oceanfront	1,359,375	1	\$312.70	0.1879%
02-6N-29-DCV2-1750-0000	KINTZEL ROGER S & LEE A	Oceanfront	1,359,375	1	\$312.70	0.1879%
02-6N-29-DCV2-1751-0000	MOFFETT DAVID M TRUSTEE	Oceanfront	1,570,000	1	\$339.58	0.2170%
02-6N-29-DCV2-1752-0000	WINTER MICHAEL C & AMY S	Oceanfront	1,500,000	1	\$330.65	0.2073%
02-6N-29-DCV2-1753-0000	GIDEON C J JR & CECILE	Oceanfront	1,687,500	1	\$354.57	0.2333%
02-6N-29-DCV2-1754-0000	VAULT-SAN JOSE PARTNERS LTD	Oceanfront	1,687,500	1	\$354.57	0.2333%
02-6N-29-DCV3-1721-0000	HOLZMAN FLORENCE S &	Oceanfront	937,500	1	\$258.86	0.1296%
02-6N-29-DCV3-1722-0000	LOTT INVESTMENT COMPANY LLC	Oceanfront	937,500	1	\$258.86	0.1296%
02-6N-29-DCV3-1723-0000	SICHAU KENNETH E & JANE D	Oceanfront	1,031,250	1	\$270.83	0.1425%
02-6N-29-DCV3-1724-0000	BATTAN DELILAH A TRUSTEE	Oceanfront	1,031,250	1	\$270.83	0.1425%
02-6N-29-DCV3-1725-0000	LOGUE JON C & NANCY J	Oceanfront	1,241,875	1	\$297.71	0.1717%
02-6N-29-DCV3-1726-0000	VILLAGE ASSOCIATES LTD	Oceanfront	1,311,875	1	\$306.64	0.1813%
02-6N-29-DCV3-1727-0000	SIDHWA DINSHAW B & ELSA I	Oceanfront	1,312,500	1	\$306.72	0.1814%
02-6N-29-DCV3-1728-0000	BLACKMON CHARLES B	Oceanfront	1,312,500	1	\$306.72	0.1814%
02-6N-29-DCV3-1729-0000	PAVLIK PATRICIA M TRUSTEE	Oceanfront	1,359,375	1	\$312.70	0.1879%
02-6N-29-DCV3-1730-0000	BAUGH MARK T & ROSANNE K	Oceanfront	1,359,375	1	\$312.70	0.1879%
02-6N-29-DCV3-1731-0000	STRICKLAND DANNY L	Oceanfront	1,500,000	1	\$330.65	0.2073%
02-6N-29-DCV3-1732-0000	SCHWERTNER INVESTMENTS LLC	Oceanfront	1,500,000	1	\$330.65	0.2073%
02-6N-29-DCV3-1733-0000	HARDWICK CAPITAL LLC	Oceanfront	1,687,500	1	\$354.57	0.2333%
02-6N-29-DCV3-1734-0000	SHIPPEY RESIDENTIAL LLC	Oceanfront	1,687,500	1	\$354.57	0.2333%
02-6N-29-DCV4-1701-0000	TOLEDO ANTHONY S & MARGARITA	Oceanfront	937,500	1	\$258.86	0.1296%
02-6N-29-DCV4-1702-0000	PETERS VICKIE WALDEN	Oceanfront	1,007,500	1	\$267.80	0.1393%
02-6N-29-DCV4-1703-0000	GRISWELL MICHELE I TRUSTEE	Oceanfront	1,031,250	1	\$270.83	0.1425%
02-6N-29-DCV4-1704-0000	GRISWELL MICHELE I TRUSTEE	Oceanfront	1,031,250	1	\$270.83	0.1425%
02-6N-29-DCV4-1705-0000	HERRING WAYNE C & NANCY M	Oceanfront	1,171,875	1	\$288.77	0.1620%
02-6N-29-DCV4-1706-0000	RAMSEY E STEPHEN & LUCILLE M	Oceanfront	1,171,875	1	\$288.77	0.1620%
02-6N-29-DCV4-1707-0000	OLIVER MARK D & CINDY S	Oceanfront	1,452,500	1	\$324.58	0.2008%

ASSESSMENT ROLL
SAISSA 2009-2010

02-6N-29-DCV4-1708-0000	KRALIK JAMES C	Oceanfront	1,382,500	1	\$315.65	0.1911%
02-6N-29-DCV4-1709-0000	MCCORMICK STEVEN D & MARGARET	Oceanfront	1,359,375	1	\$312.70	0.1879%
02-6N-29-DCV4-1710-0000	SMITH JERRY M & LAURA G	Oceanfront	1,429,375	1	\$321.63	0.1976%
02-6N-29-DCV4-1711-0000	PACE RANDY J	Oceanfront	1,500,000	1	\$330.65	0.2073%
02-6N-29-DCV4-1712-0000	ZEWI DAVID M & KAREN L	Oceanfront	1,640,000	1	\$348.51	0.2267%
02-6N-29-DCV4-1713-0000	CROSSFIELDS CORP	Oceanfront	1,687,500	1	\$354.57	0.2333%
02-6N-29-DCV4-1714-0000	MARTIN RORY & MARY T L/E	Oceanfront	1,757,500	1	\$363.51	0.2429%
02-6N-29-DCVO-0001-1010	MURPHY CHRISTOPHER J	Oceanfront	1,075,000	1	\$276.41	0.1486%
02-6N-29-DCVO-0001-1020	RAFFERTY BRIAN J & SHEILA M	Oceanfront	1,075,000	1	\$276.41	0.1486%
02-6N-29-DCVO-0001-2010	FUSCO CLAUDE E & DIANA C	Oceanfront	1,028,500	1	\$270.48	0.1422%
02-6N-29-DCVO-0001-2020	MILLEN DONALD W & ELIZABETH W	Oceanfront	1,168,500	1	\$288.34	0.1615%
02-6N-29-DCVO-0001-3010	WATTS ANTHONY L & MALINDA H	Oceanfront	1,238,750	1	\$297.31	0.1712%
02-6N-29-DCVO-0001-3020	RAMSEY LUCILLE M TRUSTEE	Oceanfront	1,238,750	1	\$297.31	0.1712%
02-6N-29-DCVO-0001-4010	WILHEIT MARY HART TRUSTEE	Oceanfront	1,309,000	1	\$306.27	0.1809%
02-6N-29-DCVO-0001-4020	LANGERT DIANE M TRUSTEE	Oceanfront	1,309,000	1	\$306.27	0.1809%
02-6N-29-DCVO-0001-5010	PENNINGTON T DURWARD &	Oceanfront	1,355,750	1	\$312.24	0.1874%
02-6N-29-DCVO-0001-5020	VANTREASE VIRGIL V & SANDRA A	Oceanfront	1,355,750	1	\$312.24	0.1874%
02-6N-29-DCVO-0001-6010	TENNILE BONNIE H	Oceanfront	1,496,000	1	\$330.14	0.2068%
02-6N-29-DCVO-0001-6020	PEARCE CRAIG & C PATRICIA	Oceanfront	1,566,000	1	\$339.07	0.2165%
02-6N-29-DCVO-0001-7010	SELLERS JAMES BARRY	Oceanfront	1,683,000	1	\$354.00	0.2326%
02-6N-29-DCVO-0001-7020	BURKART ALAN R & ELEANOR I &	Oceanfront	1,683,000	1	\$354.00	0.2326%
02-6N-29-V003-1601-0000	BRICKLEY NANCY & ROBERT TRSTES	Oceanfront	595,650	1	\$215.24	0.0823%
02-6N-29-V003-1602-0000	LEARSY FLORENCE	Oceanfront	496,375	1	\$202.57	0.0686%
02-6N-29-V003-1603-0000	GRIFFIN PATRICIA C TRUSTEE	Oceanfront	470,250	1	\$199.23	0.0650%
02-6N-29-V003-1604-0000	GRAY KIRK L TRUSTEE	Oceanfront	541,500	1	\$208.33	0.0749%
02-6N-29-V003-1605-0000	TURNER JOHN R	Oceanfront	541,500	1	\$208.33	0.0749%
02-6N-29-V003-1606-0000	KLABACKA MATHEW & ANGELA TRSTE	Oceanfront	541,500	1	\$208.33	0.0749%
02-6N-29-V003-1607-0000	WOZNIAK KENNETH J & SUSAN	Oceanfront	541,500	1	\$208.33	0.0749%
02-6N-29-V003-1608-0000	CAREY JAMES H & NANCY M	Oceanfront	470,250	1	\$199.23	0.0650%
02-6N-29-V003-1609-0000	GALLIGAN JOHN D & AUDREY F	Oceanfront	496,375	1	\$202.57	0.0686%
02-6N-29-V003-1610-0000	MASSEY STEVEN A & DAWN K	Oceanfront	595,650	1	\$215.24	0.0823%
02-6N-29-V003-1611-0000	SENEKER PROPERTIES LLLP	Oceanfront	611,895	1	\$217.31	0.0846%
02-6N-29-V003-1612-0000	COVINGTON DELORES ANN	Oceanfront	511,266	1	\$204.47	0.0707%
02-6N-29-V003-1613-0000	FIELDER DENNIS L	Oceanfront	484,358	1	\$201.03	0.0670%
02-6N-29-V003-1614-0000	PRINCE PETER X & VICKIE A	Oceanfront	557,745	1	\$210.40	0.0771%
02-6N-29-V003-1615-0000	POWELL JANET LEE TRUSTEE	Oceanfront	557,745	1	\$210.40	0.0771%
02-6N-29-V003-1616-0000	OSTA SALIM M	Oceanfront	557,745	1	\$210.40	0.0771%
02-6N-29-V003-1617-0000	EXACT INVESTMENTS LLC	Oceanfront	557,745	1	\$210.40	0.0771%
02-6N-29-V003-1618-0000	PITTARI LINDA	Oceanfront	484,358	1	\$201.03	0.0670%
02-6N-29-V003-1619-0000	MANN H FREDERICK & DEBORAH S	Oceanfront	511,266	1	\$204.47	0.0707%
02-6N-29-V003-1620-0000	ALVARADO ROMULO DR & SANDRA	Oceanfront	611,895	1	\$217.31	0.0846%
02-6N-29-V003-1621-0000	ALLEN MARGARET S	Oceanfront	622,725	1	\$218.69	0.0861%
02-6N-29-V003-1622-0000	BYERS JOHN G JR & OLIVIA B	Oceanfront	521,194	1	\$205.74	0.0720%
02-6N-29-V003-1623-0000	ELLIOTT-GRACE FAMILY LIMITED	Oceanfront	493,763	1	\$202.24	0.0683%
02-6N-29-V003-1624-0000	HOLMAN JANET L & RICHARD E	Oceanfront	568,575	1	\$211.78	0.0786%
02-6N-29-V003-1625-0000	WHITE WENDELL F	Oceanfront	568,575	1	\$211.78	0.0786%
02-6N-29-V003-1626-0000	FAIELLA JOHN R & CAROL A	Oceanfront	568,575	1	\$211.78	0.0786%
02-6N-29-V003-1627-0000	BYERS DAVID & SHARON	Oceanfront	618,575	1	\$218.16	0.0855%
02-6N-29-V003-1628-0000	DEBO THOMAS N	Oceanfront	493,763	1	\$202.24	0.0683%
02-6N-29-V003-1629-0000	BRISTOL WILLIAM M III	Oceanfront	521,194	1	\$205.74	0.0720%
02-6N-29-V003-1630-0000	SWEDIN RONALD C & JUDITH A	Oceanfront	622,725	1	\$218.69	0.0861%
02-6N-29-V003-1631-0000	MORRISON MICHAEL C & PAMELA A	Oceanfront	649,800	1	\$222.15	0.0898%
02-6N-29-V003-1632-0000	PERRONE LOUIS H & E ANTOINETTE	Oceanfront	546,013	1	\$208.90	0.0755%
02-6N-29-V003-1633-0000	EHLERT DAVID B & KARON E	Oceanfront	517,275	1	\$205.24	0.0715%
02-6N-29-V003-1634-0000	OLD TOWN INVESTMENTS LLC	Oceanfront	595,650	1	\$215.24	0.0823%
02-6N-29-V003-1635-0000	SCROGGINS FRANK W & GLORIA B	Oceanfront	595,650	1	\$215.24	0.0823%
02-6N-29-V003-1636-0000	1649 SEA DUNES AT AMELIA LLC	Oceanfront	595,650	1	\$215.24	0.0823%
02-6N-29-V003-1637-0000	STEWART FRED K JR & ANGELA W	Oceanfront	595,650	1	\$215.24	0.0823%
02-6N-29-V003-1638-0000	WANG PAUL &	Oceanfront	517,275	1	\$205.24	0.0715%
02-6N-29-V003-1639-0000	OYER JOHN P & WILLA M	Oceanfront	546,013	1	\$208.90	0.0755%
02-6N-29-V003-1640-0000	1665 SEA DUNES DRIVE LLC	Oceanfront	649,800	1	\$222.15	0.0898%

ASSESSMENT ROLL
SAISSA 2009-2010

02-6N-29-V003-1641-0000	SEA DUNES 1641 LLC	Oceanfront	733,282	1	\$232.80	0.1014%
02-6N-29-V003-1642-0000	DOSHI KISHORE & JEANNE M	Oceanfront	540,788	1	\$208.24	0.0748%
02-6N-29-V003-1643-0000	LIGHT GERALD S TRUSTEE	Oceanfront	622,725	1	\$218.69	0.0861%
02-6N-29-V003-1644-0000	GESSNER GENE A	Oceanfront	622,725	1	\$218.69	0.0861%
02-6N-29-V003-1645-0000	LEWIS PENELOPE HALL TRUSTEE	Oceanfront	622,725	1	\$218.69	0.0861%
02-6N-29-V003-1646-0000	NEWMAN JERRY M & TERRIE L	Oceanfront	622,725	1	\$218.69	0.0861%
02-6N-29-V003-1647-0000	MESSICK RONALD J & SHERRY A	Oceanfront	540,788	1	\$208.24	0.0748%
02-6N-29-V003-1648-0000	CHRISTY JOHN A & CECILIA J	Oceanfront	733,282	1	\$232.80	0.1014%
02-6N-29-V003-1649-0000	ACREE LUCILLA K	Oceanfront	973,798	1	\$263.50	0.1346%
02-6N-29-V003-1650-0000	YORK R MARTIN TRUSTEE	Oceanfront	898,890	1	\$253.94	0.1243%
02-6N-29-V003-1651-0000	LEGG ROBERT P & LINDA K	Oceanfront	866,400	1	\$249.79	0.1198%
02-6N-29-V003-1652-0000	BEVIER PAMELA J	Oceanfront	916,400	1	\$256.17	0.1267%
02-6N-29-V003-1653-0000	BIVINS GARY L & NANCY F	Oceanfront	948,890	1	\$260.32	0.1312%
02-6N-29-V003-1654-0000	BLACK JUDY	Oceanfront	898,890	1	\$253.94	0.1243%
02-6N-29-V003-1655-0000	GOMEZ LOUIS V & JEAN F	Oceanfront	866,400	1	\$249.79	0.1198%
02-6N-29-V003-1656-0000	LEIBFRIED KEITH C & KATHERINE	Oceanfront	866,400	1	\$249.79	0.1198%
02-6N-29-V003-1657-0000	OWENS DANA A & DONNA K	Oceanfront	898,890	1	\$253.94	0.1243%
02-6N-29-V003-1658-0000	SCHLEGEL DAVID M & LAILY	Oceanfront	973,798	1	\$263.50	0.1346%
02-6N-29-V005-1801-0000	MCNAUGHTON DAVID	Oceanfront	642,620	1	\$221.23	0.0888%
02-6N-29-V005-1802-0000	FORLENZA LAWRENCE & CATHERINE	Oceanfront	459,855	1	\$197.91	0.0636%
02-6N-29-V005-1803-0000	DAVIS LYNDA C &	Oceanfront	459,800	1	\$197.90	0.0636%
02-6N-29-V005-1804-0000	COVIE FRANK P TRUSTEE &	Oceanfront	284,240	1	\$175.50	0.0393%
02-6N-29-V005-1805-0000	GOURGUES GENEVA J	Oceanfront	547,000	1	\$209.03	0.0756%
02-6N-29-V005-1806-0000	MURDOCH WILLIAM A &	Oceanfront	572,000	1	\$212.22	0.0791%
02-6N-29-V005-1807-0000	DEPUY WILLIAM E JR & PATRICIA	Oceanfront	501,600	1	\$203.24	0.0693%
02-6N-29-V005-1808-0000	MORRISON MICHAEL C & PAMELA A	Oceanfront	459,800	1	\$197.90	0.0636%
02-6N-29-V005-1809-0000	BALL STANLEY & BEVERLY	Oceanfront	484,855	1	\$201.10	0.0670%
02-6N-29-V005-1810-0000	RICHARDSON ALLEN M & ANN W &	Oceanfront	698,500	1	\$228.36	0.0966%
02-6N-29-V005-1811-0000	HICKMAN RICHARD & BARBARA	Oceanfront	717,550	1	\$230.79	0.0992%
02-6N-29-V005-1812-0000	SAITOW PROPERTIES LLC	Oceanfront	473,651	1	\$199.67	0.0655%
02-6N-29-V005-1813-0000	WORKMAN ROY DICKSON TRUSTEE	Oceanfront	473,594	1	\$199.66	0.0655%
02-6N-29-V005-1814-0000	TAN LIAN K P TRUSTEE	Oceanfront	516,648	1	\$205.16	0.0714%
02-6N-29-V005-1815-0000	SHIPEY LAWRENCE P	Oceanfront	563,410	1	\$211.12	0.0779%
02-6N-29-V005-1816-0000	JAMES-VANERWEGEN GRETCHEN	Oceanfront	588,410	1	\$214.31	0.0813%
02-6N-29-V005-1817-0000	DONALDSON THOMAS P TRUSTEE	Oceanfront	516,648	1	\$205.16	0.0714%
02-6N-29-V005-1818-0000	KELLY PETER P JR & JOYCE M	Oceanfront	473,594	1	\$199.66	0.0655%
02-6N-29-V005-1819-0000	DILLARD MICKEY B	Oceanfront	473,651	1	\$199.67	0.0655%
02-6N-29-V005-1820-0000	EXECUTIVE VACATION PROPERTIES	Oceanfront	717,550	1	\$230.79	0.0992%
02-6N-29-V005-1821-0000	WILLIAMSON JAMES R JR &	Oceanfront	730,250	1	\$232.41	0.1009%
02-6N-29-V005-1822-0000	PESCOSOLIDO DANA N & PHYLLIS A	Oceanfront	482,848	1	\$200.84	0.0667%
02-6N-29-V005-1823-0000	KITRELL ROBERT E & MARGARET D	Oceanfront	482,790	1	\$200.83	0.0667%
02-6N-29-V005-1824-0000	FINLEY GAIL S	Oceanfront	526,680	1	\$206.44	0.0728%
02-6N-29-V005-1825-0000	KERINS PAUL T	Oceanfront	574,350	1	\$212.52	0.0794%
02-6N-29-V005-1826-0000	DOUGLASS KATHLEEN &	Oceanfront	574,350	1	\$212.52	0.0794%
02-6N-29-V005-1827-0000	WHITTAKER MACK C & TOMMYE L	Oceanfront	526,680	1	\$206.44	0.0728%
02-6N-29-V005-1828-0000	SELLERS JAMES B JR &	Oceanfront	482,790	1	\$200.83	0.0667%
02-6N-29-V005-1829-0000	BARDY RICHARD & DIANA S	Oceanfront	482,848	1	\$200.84	0.0667%
02-6N-29-V005-1830-0000	JETER JAMES M & DANIEL B	Oceanfront	730,250	1	\$232.41	0.1009%
02-6N-29-V005-1831-0000	MCKAY ALBERT W JR & SALLY R	Oceanfront	787,000	1	\$239.66	0.1088%
02-6N-29-V005-1832-0000	PATTON BARBARA A	Oceanfront	555,841	1	\$210.16	0.0768%
02-6N-29-V005-1833-0000	KIRK PAUL G & GAIL	Oceanfront	505,780	1	\$203.77	0.0699%
02-6N-29-V005-1834-0000	STUBBS JOSEPH G	Oceanfront	551,760	1	\$209.64	0.0763%
02-6N-29-V005-1835-0000	KNOTT TARA D	Oceanfront	601,700	1	\$216.01	0.0832%
02-6N-29-V005-1836-0000	LALONDE DALE H & ELAINE C	Oceanfront	601,700	1	\$216.01	0.0832%
02-6N-29-V005-1837-0000	GAW RICHARD A & JENNIFER M	Oceanfront	551,760	1	\$209.64	0.0763%
02-6N-29-V005-1838-0000	JOHNSON JILL R & FRANK L	Oceanfront	505,780	1	\$203.77	0.0699%
02-6N-29-V005-1839-0000	OSCAI LAWRENCE B & MONA H	Oceanfront	505,841	1	\$203.78	0.0699%
02-6N-29-V005-1840-0000	CARMODY THOMAS W TRUSTES &	Oceanfront	787,000	1	\$239.66	0.1088%
02-6N-29-V005-1841-0000	AZZO MUNA	Oceanfront	717,844	1	\$230.83	0.0992%
02-6N-29-V005-1842-0000	HOUSTON GILBERT &	Oceanfront	528,770	1	\$206.70	0.0731%
02-6N-29-V005-1843-0000	BRIBER FRANK E III &	Oceanfront	626,840	1	\$219.22	0.0866%

ASSESSMENT ROLL
SAISSA 2009-2010

02-6N-29-V005-1844-0000	BOWMAN THOMAS G & MARCIA A	Oceanfront	629,050	1	\$219.50	0.0870%
02-6N-29-V005-1845-0000	SHIPPEY RESIDENTIAL LLC	Oceanfront	629,050	1	\$219.50	0.0870%
02-6N-29-V005-1846-0000	DUMARESQ EUGENE JR	Oceanfront	576,840	1	\$212.84	0.0797%
02-6N-29-V005-1847-0000	CHALBERG ROBERT K & JUDITH L	Oceanfront	528,770	1	\$206.70	0.0731%
02-6N-29-V005-1848-0000	MOORHEAD THOMAS J TRUSTEE	Oceanfront	717,844	1	\$230.83	0.0992%
02-6N-29-V005-1849-0000	SELLERS JAMES B JR & ALLISON A	Oceanfront	841,225	1	\$246.58	0.1163%
02-6N-29-V005-1850-0000	PACKER JEFFREY E S &	Oceanfront	769,120	1	\$237.37	0.1063%
02-6N-29-V005-1851-0000	LEVINE PAUL A & SUSAN L	Oceanfront	721,050	1	\$231.24	0.0997%
02-6N-29-V005-1852-0000	J & S HOY LLC	Oceanfront	759,506	1	\$236.15	0.1050%
02-6N-29-V005-1853-0000	SMITH SHERRI N	Oceanfront	769,120	1	\$237.37	0.1063%
02-6N-29-V005-1854-0000	TRIEBWASSER ANDREW S & JAMIE	Oceanfront	769,120	1	\$237.37	0.1063%
02-6N-29-V005-1855-0000	PFITZNER GLENN S & HELEN S	Oceanfront	759,506	1	\$236.15	0.1050%
02-6N-29-V005-1856-0000	ROARK STEVEN F & VIRGINIA W	Oceanfront	721,050	1	\$231.24	0.0997%
02-6N-29-V005-1857-0000	HORN CHARLES M &	Oceanfront	769,120	1	\$237.37	0.1063%
02-6N-29-V005-1858-0000	SCHOLZ FAMILY LIMITED	Oceanfront	841,225	1	\$246.58	0.1163%
02-6N-29-V0P0-1501-0000	HURST WILLIAM C & PAMELA C	Oceanfront	858,625	1	\$248.80	0.1187%
02-6N-29-V0P0-1502-0000	WARSHAUER MARY C F TRUST	Oceanfront	858,625	1	\$248.80	0.1187%
02-6N-29-V0P0-1503-0000	JUDGE KIMBERLY ROWLEY	Oceanfront	883,634	1	\$251.99	0.1221%
02-6N-29-V0P0-1504-0000	SCHMIDT CHARLES D & ELLEN R	Oceanfront	883,634	1	\$251.99	0.1221%
02-6N-29-V0P0-1505-0000	HUGHES ROBERT S II	Oceanfront	900,306	1	\$254.12	0.1244%
02-6N-29-V0P0-1506-0000	STROUD THOMAS B &	Oceanfront	900,306	1	\$254.12	0.1244%
02-6N-29-V0P0-1507-0000	MURPHY STEPHEN J & MARCIA H	Oceanfront	941,988	1	\$259.44	0.1302%
02-6N-29-V0P0-1508-0000	BROGAN R ALAN & DELORES R	Oceanfront	941,988	1	\$259.44	0.1302%
02-6N-29-V0P0-1509-0000	DEROY MICHEL F & VIRGINIA E	Oceanfront	983,669	1	\$264.75	0.1360%
02-6N-29-V0P0-1510-0000	KAMIENSKI MICHAEL J & SALLY J	Oceanfront	983,669	1	\$264.75	0.1360%
02-6N-29-V0P0-1511-0000	MCCLUNG JIM HILL & JOSEPHINE P	Oceanfront	1,025,350	1	\$270.07	0.1417%
02-6N-29-V0P0-1512-0000	COOPER DOUGLAS L & RANDEE K	Oceanfront	1,025,350	1	\$270.07	0.1417%
02-6N-29-V0P0-1513-0000	ARDIA STEPHEN V	Oceanfront	2,134,063	1	\$411.56	0.2950%
02-6N-29-V0P0-1515-0000	CARLSON RUDOLPH E & ARDEN C	Oceanfront	858,625	1	\$248.80	0.1187%
02-6N-29-V0P0-1516-0000	TURK JOSEPH E & KATHLEEN M	Oceanfront	858,625	1	\$248.80	0.1187%
02-6N-29-V0P0-1517-0000	TEMPLE JOHN E & LORELY	Oceanfront	883,634	1	\$251.99	0.1221%
02-6N-29-V0P0-1518-0000	COMLEY JUDITH L TRUSTEE	Oceanfront	883,634	1	\$251.99	0.1221%
02-6N-29-V0P0-1519-0000	LARRANN LLC	Oceanfront	900,306	1	\$254.12	0.1244%
02-6N-29-V0P0-1520-0000	KIRK PAUL G JR & GAIL L	Oceanfront	900,306	1	\$254.12	0.1244%
02-6N-29-V0P0-1521-0000	RADEE APICHAUT DR & CRYSTAL	Oceanfront	941,988	1	\$259.44	0.1302%
02-6N-29-V0P0-1522-0000	JETER JAMES M &	Oceanfront	941,988	1	\$259.44	0.1302%
02-6N-29-V0P0-1523-0000	BERKMAN DAVID & BETTY L	Oceanfront	1,967,338	1	\$390.29	0.2719%
02-6N-29-V0P0-1525-0000	SHAW DONALD M & MARGUERITE M	Oceanfront	1,025,350	1	\$270.07	0.1417%
02-6N-29-V0P0-1526-0000	PETTY ROY W & BETTY ANN	Oceanfront	1,025,350	1	\$270.07	0.1417%
02-6N-29-V0P0-1527-0000	SMILEY WILLIAM H III & SANDRA	Oceanfront	1,067,031	1	\$275.39	0.1475%
02-6N-29-V0P0-1528-0000	MADDEN JOHN C & CYNTHIA H	Oceanfront	1,067,031	1	\$275.39	0.1475%
02-6N-29-V0P0-1530-0000	PURCEL MORRIS A & SHARON G	Oceanfront	858,625	1	\$248.80	0.1187%
02-6N-29-V0P0-1531-0000	STORM RICHARD P & JENNIFER	Oceanfront	858,625	1	\$248.80	0.1187%
02-6N-29-V0P0-1532-0000	ARMBRUST RICHARD M & KAREN J	Oceanfront	883,634	1	\$251.99	0.1221%
02-6N-29-V0P0-1533-0000	CHANCY SUE C	Oceanfront	833,634	1	\$245.61	0.1152%
02-6N-29-V0P0-1534-0000	BECKER DONALD W & ROSEMARY L	Oceanfront	900,306	1	\$254.12	0.1244%
02-6N-29-V0P0-1535-0000	FITZILEE3 LLC	Oceanfront	900,306	1	\$254.12	0.1244%
02-6N-29-V0P0-1536-0000	MITCHELL DEBORAH F TRUSTEE	Oceanfront	941,988	1	\$259.44	0.1302%
02-6N-29-V0P0-1537-0000	CORBEIL STEPHEN E & MARY KAY	Oceanfront	941,988	1	\$259.44	0.1302%
02-6N-29-V0P0-1538-0000	DOLAN JOHN A & JEANNE E	Oceanfront	983,669	1	\$264.75	0.1360%
02-6N-29-V0P0-1539-0000	SMITH JERRY M & LAURA G	Oceanfront	983,669	1	\$264.75	0.1360%
02-6N-29-V0P0-1540-0000	FINNERTY RICHARD E & WENDY M	Oceanfront	1,025,350	1	\$270.07	0.1417%
02-6N-29-V0P0-1541-0000	SHELBY ROBERT E & MEHRNOOSH M	Oceanfront	773,980	1	\$238.00	0.1070%
02-6N-29-V0P0-1542-0000	MATZKA PATRICIA M TRUSTEE	Oceanfront	1,067,031	1	\$275.39	0.1475%
02-6N-29-V0P0-1543-0000	BURCH WILLIAM M & JULIA M	Oceanfront	1,067,031	1	\$275.39	0.1475%
02-6N-29-V0P0-1546-0000	BROWN SANDRA W	Oceanfront	858,625	1	\$248.80	0.1187%
02-6N-29-V0P0-1547-0000	CHASE DONALD E & HARRIETT D	Oceanfront	858,625	1	\$248.80	0.1187%
02-6N-29-V0P0-1548-0000	HERRINGTON JOAN	Oceanfront	883,634	1	\$251.99	0.1221%
02-6N-29-V0P0-1549-0000	SELLERS RADER J	Oceanfront	883,634	1	\$251.99	0.1221%
02-6N-29-V0P0-1550-0000	THOMPSON J ANDY	Oceanfront	900,306	1	\$254.12	0.1244%
02-6N-29-V0P0-1551-0000	BROWN BRADLEY D & JANET G	Oceanfront	900,306	1	\$254.12	0.1244%

ASSESSMENT ROLL
SAISSA 2009-2010

02-6N-29-V0P0-1552-0000	ROLLINS MARGARET & ROGER	Oceanfront	941,988	1	\$259.44	0.1302%
02-6N-29-V0P0-1553-0000	LONG ANN C	Oceanfront	941,988	1	\$259.44	0.1302%
02-6N-29-V0P0-1554-0000	JONES J C JR & CAROLE C	Oceanfront	1,008,669	1	\$267.95	0.1394%
02-6N-29-V0P0-1555-0000	GRISWOLD JOHN A & DEBRA B	Oceanfront	983,669	1	\$264.75	0.1360%
02-6N-29-V0P0-1556-0000	NEWTON RALPH G JR & HARRIET A	Oceanfront	1,025,350	1	\$270.07	0.1417%
02-6N-29-V0P0-1557-0000	FORD CAROLYN S &	Oceanfront	1,025,350	1	\$270.07	0.1417%
02-6N-29-V0P0-1558-0000	WEITZ WALLACE R & BARBARA V	Oceanfront	1,067,031	1	\$275.39	0.1475%
02-6N-29-V0P0-1559-0000	WEITZ WALLACE R & BARBARA V	Oceanfront	1,067,031	1	\$275.39	0.1475%

ASSESSMENT ROLL
SAISSA 2009-2010

02-6N-29-DCLO-0051-0000	RION GWENDLYN M & WILLIAM D	East	443,624	1	\$180.97	0.1816%
02-6N-29-DCLO-0049-0000	PRICE ROBERT W & BRENDA K	East	438,357	1	\$180.31	0.1794%
02-6N-29-DCLO-0047-0000	CLARK THOMAS B & MAREA G	East	603,679	1	\$201.07	0.2471%
02-6N-29-DCLO-0045-0000	WERNER PETER &	East	613,575	1	\$202.31	0.2512%
02-6N-29-DCLO-0043-0000	DAVIS WINGFIELD AUSTIN JR	East	599,846	1	\$200.59	0.2456%
02-6N-29-DCLO-0041-0000	HANSEN SUSAN C &	East	586,423	1	\$198.90	0.2401%
02-6N-29-DCLO-0039-0000	BILLINGTON STUART S & NANCY	East	601,406	1	\$200.78	0.2462%
02-6N-29-DCLO-0037-0000	O'DAY DANIEL P & MARA TRUSTEES	East	599,049	1	\$200.49	0.2452%
02-6N-29-DCLO-0035-0000	DEVANE SAM B & DENISE M	East	541,428	1	\$193.25	0.2216%
02-6N-29-DCLO-0033-0000	ROUNSAVILLE NANCY	East	551,586	1	\$194.53	0.2258%
02-6N-29-DCLO-0031-0000	MANHEIM MICHAEL J & MARGERY B	East	543,049	1	\$193.46	0.2223%
02-6N-29-DCLO-0029-0000	BRANDT JOHN A & DEBORAH M	East	700,000	1	\$213.16	0.2865%
02-6N-29-DCLO-0027-0000	KURUC JOHN S & JOANN M	East	545,979	1	\$193.82	0.2235%
02-6N-29-DCLO-0025-0000	BUCHER KIM L & CONCETTA	East	577,118	1	\$197.73	0.2362%
02-6N-29-DCLO-0023-0000	SANDERS LARRY S & BONNIE E	East	539,362	1	\$192.99	0.2208%
02-6N-29-DCLO-0021-0000	BUHLER H DIANE & JERRY D	East	584,389	1	\$198.65	0.2392%
02-6N-29-DCLO-0019-0000	HANKS ROBERT P & MARY LYNN	East	546,881	1	\$193.94	0.2239%
02-6N-29-DCLO-0017-0000	MILHOUS CHRISTOPHER & JESSICA	East	549,204	1	\$194.23	0.2248%
02-6N-29-DCLO-0015-0000	CLEARY JOSEPH S & LAURIE C	East	526,804	1	\$191.42	0.2157%
02-6N-29-DCLO-0013-0000	BURN STANLEY B & LYNN M	East	492,471	1	\$187.11	0.2016%
02-6N-29-DCLO-0011-0000	GREEN A CHRISTIAN DR TRUSTEE	East	489,415	1	\$186.72	0.2003%
02-6N-29-DCLO-0009-0000	DAVIS JOSEPH R & MICHELE G	East	519,155	1	\$190.46	0.2125%
02-6N-29-DCLO-0008-0000	ROBBINS KENNETH M & CLAIRE M	East	449,146	1	\$181.67	0.1839%
02-6N-29-DCLO-0007-0000	MALLORY LEWIS B & ANNE S	East	491,509	1	\$186.99	0.2012%
02-6N-29-DCLO-0006-0000	COLEN LIJANA R TRUSTEE	East	461,812	1	\$183.26	0.1890%
02-6N-29-DCLO-0005-0000	JAPOWICZ LEONARD & EVA	East	493,375	1	\$187.22	0.2020%
02-6N-29-DCLO-0004-0000	GAVRON RUSSELL JR & SHARON	East	458,702	1	\$182.87	0.1878%
02-6N-29-DCLO-0003-0000	TOOLEY DAVID R & CAROLYN S	East	485,922	1	\$186.28	0.1989%
02-6N-29-DCLO-0002-0000	TAYLOR JANET I TRUSTEE	East	457,652	1	\$182.74	0.1873%
02-6N-29-DCLO-0001-0000	ABOOD FREDERICK J JR & THERESA	East	486,215	1	\$186.32	0.1990%
01-6N-29-V530-2415-0000	HERD J ROBERT & SALLY O	East	437,000	1	\$180.14	0.1789%
01-6N-29-V530-2414-0000	NICHOLSON GEORGE R	East	508,000	1	\$189.06	0.2080%
01-6N-29-V530-2413-0000	METZLER ROBERT A	East	508,000	1	\$189.06	0.2080%
01-6N-29-V530-2412-0000	COEN HELEN D & ROBERT TRUSTEES	East	527,000	1	\$191.44	0.2157%
01-6N-29-V530-2411-0000	HOMAN DORIS L	East	482,000	1	\$185.79	0.1973%
01-6N-29-V530-2410-0000	SMITH ROBERT C & WENDY	East	482,000	1	\$185.79	0.1973%
01-6N-29-V530-2409-0000	BARRIE DAVID S & ROBYN V	East	463,000	1	\$183.41	0.1895%
01-6N-29-V530-2408-0000	RICHMAN MERLE W &	East	482,000	1	\$185.79	0.1973%
01-6N-29-V530-2407-0000	STEELE JAMES P III & SUSAN	East	482,000	1	\$185.79	0.1973%
01-6N-29-V530-2406-0000	EAKIN MARY ELIZABETH	East	463,000	1	\$183.41	0.1895%
01-6N-29-V530-2405-0000	HOWARD JAMES A & ANN R	East	508,000	1	\$189.06	0.2080%
01-6N-29-V530-2404-0000	CARLSON CHERYL K	East	482,000	1	\$185.79	0.1973%
01-6N-29-V530-2403-0000	HURLEY JEANNE G LIVING TRUST	East	482,000	1	\$185.79	0.1973%
01-6N-29-V530-2402-0000	JONES MORGAN R	East	463,000	1	\$183.41	0.1895%
01-6N-29-V530-2401-0000	FULTON SANDRA H	East	482,000	1	\$185.79	0.1973%
01-6N-29-V290-1217-0000	SMYTHE EDWARD B & NANCY R	East	299,975	1	\$162.94	0.1228%
01-6N-29-V290-1216-0000	HALL ELIZABETH M &	East	299,975	1	\$162.94	0.1228%
01-6N-29-V290-1215-0000	HABIB PHILIP &	East	299,975	1	\$162.94	0.1228%
01-6N-29-V290-1214-0000	EWING KATHERINE C TRUSTEE	East	299,975	1	\$162.94	0.1228%
01-6N-29-V290-1213-0000	HALL DENNIS A & LINDA E	East	324,975	1	\$166.08	0.1330%
01-6N-29-V290-1212-0000	FETHERSTON JAMES H & SHERRI C	East	299,975	1	\$162.94	0.1228%
01-6N-29-V290-1211-0000	MCFARLAN DOUGLAS R & NORMA J	East	374,975	1	\$172.36	0.1535%
01-6N-29-V290-1210-0000	WILSON JANE TUPPER	East	299,975	1	\$162.94	0.1228%
01-6N-29-V290-1209-0000	BREEN FLORENCE L JR L/E	East	299,975	1	\$162.94	0.1228%
01-6N-29-V290-1208-0000	KAUER DONALD F & SUSAN W	East	299,975	1	\$162.94	0.1228%
01-6N-29-V290-1207-0000	STEARNS FRANKLIN C & KATHLEEN	East	336,500	1	\$167.52	0.1377%
01-6N-29-V290-1206-0000	JUERGENSMeyer JULIAN &	East	261,500	1	\$158.11	0.1070%
01-6N-29-V290-1205-0000	CHAMBERLIN WILLIAM F & JEANNE	East	261,500	1	\$158.11	0.1070%
01-6N-29-V290-1204-0000	FLEMING JUDITH BELL	East	266,500	1	\$158.74	0.1091%
01-6N-29-V290-1203-0000	MCDONALD DENISE	East	261,500	1	\$158.11	0.1070%
01-6N-29-V290-1202-0000	O'BRIEN MARYSE ANN	East	261,500	1	\$158.11	0.1070%

ASSESSMENT ROLL
SAISSA 2009-2010

01-6N-29-V290-1201-0000	LYONS JESSE M & BONNIE E	East	261,500	1	\$158.11	0.1070%
01-6N-29-V28T-2535-0000	KGP LLC	East	298,359	1	\$162.74	0.1221%
01-6N-29-V28T-2534-0000	STOFER FAMILY LIMITED	East	348,644	1	\$169.05	0.1427%
01-6N-29-V28T-2531-0000	ELLIS JOSEPH R & LYNN P &	East	348,644	1	\$169.05	0.1427%
01-6N-29-V28T-2530-0000	STEMPEL JEFFREY W &	East	348,644	1	\$169.05	0.1427%
01-6N-29-V28T-2527-0000	NESMITH BETTY M	East	348,644	1	\$169.05	0.1427%
01-6N-29-V28T-2526-0000	RICHARDS JOHN B & MARY E	East	298,359	1	\$162.74	0.1221%
01-6N-29-V28T-2523-0000	VAN LAHR JONATHAN D &	East	291,655	1	\$161.89	0.1194%
01-6N-29-V28T-2522-0000	WRIGHT NORMAN R & MARY JANE	East	341,940	1	\$168.21	0.1400%
01-6N-29-V28T-2519-0000	HEWATT JAMES R & FAYE M	East	341,940	1	\$168.21	0.1400%
01-6N-29-V28T-2518-0000	NESMITH BETTY M	East	341,940	1	\$168.21	0.1400%
01-6N-29-V28T-2515-0000	OSSI RICHARD & CAROL	East	341,940	1	\$168.21	0.1400%
01-6N-29-V28T-2514-0000	CHOI BYONG-DU W & CHRISTINA E	East	291,655	1	\$161.89	0.1194%
01-6N-29-V28T-2511-0000	CITIZENS STATE BANK	East	284,950	1	\$161.05	0.1166%
01-6N-29-V28T-2510-0000	LONG HUGH W &	East	335,235	1	\$167.37	0.1372%
01-6N-29-V28T-2507-0000	MENDEZ WILFREDO & CHRISTINA M	East	335,235	1	\$167.37	0.1372%
01-6N-29-V28T-2506-0000	MESSICK RONALD J & SHERRY A	East	335,235	1	\$167.37	0.1372%
01-6N-29-V28T-2503-0000	BALDWIN MICHAEL H & JANICE M	East	335,235	1	\$167.37	0.1372%
01-6N-29-V28T-2502-0000	CAYE CHARLES G JR	East	284,950	1	\$161.05	0.1166%
01-6N-29-V28B-2362-0000	OLIVER GRAEME D & TERRI L	East	322,050	1	\$165.71	0.1318%
01-6N-29-V28B-2361-0000	MCMAHON JOHN M & NANETTE M	East	347,050	1	\$168.85	0.1421%
01-6N-29-V28B-2358-0000	FERRIELL A WILLIAM & ANN C	East	285,000	1	\$161.06	0.1167%
01-6N-29-V28B-2357-0000	PERNO LOUIS A	East	285,000	1	\$161.06	0.1167%
01-6N-29-V28B-2354-0000	JINNAH RIYAZ & SARAH	East	322,050	1	\$165.71	0.1318%
01-6N-29-V28B-2353-0000	HAMILTON WILLIAM A & NAN D	East	322,050	1	\$165.71	0.1318%
01-6N-29-V28B-2350-0000	CITIZENS STATE BANK	East	322,050	1	\$165.71	0.1318%
01-6N-29-V28B-2349-0000	BLACK DORWIN C III & LYNN C &	East	322,050	1	\$165.71	0.1318%
01-6N-29-V28B-2346-0000	MCADOO JOHN H & NANCY TRUSTEES	East	285,000	1	\$161.06	0.1167%
01-6N-29-V28B-2345-0000	EISELE WILLIAM D & HELEN H	East	285,000	1	\$161.06	0.1167%
01-6N-29-V28B-2342-0000	BALDWIN MICHAEL H & JANICE C	East	285,000	1	\$161.06	0.1167%
01-6N-29-V28B-2341-0000	STEVENSON SCOTT & MARY (99%) &	East	285,000	1	\$161.06	0.1167%
01-6N-29-V28B-2338-0000	SCHLEGEL LAILY & DAVID	East	285,000	1	\$161.06	0.1167%
01-6N-29-V28B-2337-0000	MARRA JOHN M &	East	285,000	1	\$161.06	0.1167%
01-6N-29-V28B-2334-0000	BLYTHE MICHAEL E & BETH ANN	East	322,050	1	\$165.71	0.1318%
01-6N-29-V28B-2333-0000	OSSI RICHARD & CAROL	East	322,050	1	\$165.71	0.1318%
01-6N-29-V28B-2330-0000	GRANT DOUGLAS A & SUSAN	East	322,050	1	\$165.71	0.1318%
01-6N-29-V28B-2329-0000	STEFINA SHERRY L TRUSTEE	East	322,050	1	\$165.71	0.1318%
01-6N-29-V28B-2326-0000	BILLINGS CHERYL S	East	285,000	1	\$161.06	0.1167%
01-6N-29-V28B-2325-0000	SOKOLOWSKI PAUL A & JACKIE	East	285,000	1	\$161.06	0.1167%
01-6N-29-V28B-2322-0000	MENDEZ WILDREDO &	East	322,050	1	\$165.71	0.1318%
01-6N-29-V28B-2321-0000	VAN LAHR JONATHAN &	East	322,050	1	\$165.71	0.1318%
01-6N-29-V28B-2318-0000	CONLON BARBARA D TRUSTEE	East	322,050	1	\$165.71	0.1318%
01-6N-29-V28B-2317-0000	REYNOLDS BRODERICK & TERESA &	East	322,050	1	\$165.71	0.1318%
01-6N-29-V28B-2314-0000	SERIF LOUISE	East	285,000	1	\$161.06	0.1167%
01-6N-29-V28B-2313-0000	CROWE MARY JANE	East	285,000	1	\$161.06	0.1167%
01-6N-29-V28B-2310-0000	EDELHEIT SUSAN &	East	285,000	1	\$161.06	0.1167%
01-6N-29-V28B-2309-0000	GARDNER BRUCE R & CHERYL A	East	310,000	1	\$164.20	0.1269%
01-6N-29-V28B-2306-0000	PLEASANT WILLIAM R & ANNETTE F	East	285,000	1	\$161.06	0.1167%
01-6N-29-V28B-2305-0000	KAYE STEPHEN F & SUSAN G	East	285,000	1	\$161.06	0.1167%
01-6N-29-V28B-2302-0000	GLASS MANAGEMENT SERVICES INC	East	322,050	1	\$165.71	0.1318%
01-6N-29-V28B-2301-0000	FREEMAN MARC & LOUISE TRUSTEES	East	322,050	1	\$165.71	0.1318%
01-6N-29-V28A-2222-0000	SHIRCLIFF CAROL R	East	456,955	1	\$182.65	0.1871%
01-6N-29-V28A-2221-0000	TIAA-CREF TRUST COMPANY FSB &	East	369,175	1	\$171.63	0.1511%
01-6N-29-V28A-2220-0000	BIRD THOMAS N & ARLENE E	East	449,175	1	\$181.67	0.1839%
01-6N-29-V28A-2219-0000	CURRIE JANICE J	East	478,900	1	\$185.40	0.1960%
01-6N-29-V28A-2218-0000	PERNO DAVID D (74%) &	East	456,955	1	\$182.65	0.1871%
01-6N-29-V28A-2217-0000	BLUM RONALD E & MARYLLEN L	East	507,500	1	\$188.99	0.2077%
01-6N-29-V28A-2216-0000	BUNDY ANNE E	East	369,175	1	\$171.63	0.1511%
01-6N-29-V28A-2215-0000	DE TARNOWSKY GEORGE & JEAN F	East	369,175	1	\$171.63	0.1511%
01-6N-29-V28A-2214-0000	MERMER JOHN S & JOANNE H	East	478,900	1	\$185.40	0.1960%
01-6N-29-V28A-2213-0000	HOEPPNER ROBERT G & JEANNE R	East	456,955	1	\$182.65	0.1871%

ASSESSMENT ROLL
SAISSA 2009-2010

01-6N-29-V28A-2212-0000	MITCHELL ARNOLD M & JEAN	East	467,500	1	\$183.97	0.1914%
01-6N-29-V28A-2211-0000	MILLER THOMAS W & MICHELLE &	East	518,900	1	\$190.42	0.2124%
01-6N-29-V28A-2210-0000	BLUESTEIN DAVID H	East	518,900	1	\$190.42	0.2124%
01-6N-29-V28A-2209-0000	PRINCE JESSE J & DOROTHY B	East	536,955	1	\$192.69	0.2198%
01-6N-29-V28A-2208-0000	AHEARN MARTHA ANNE	East	467,500	1	\$183.97	0.1914%
01-6N-29-V28A-2207-0000	CALLAN VICKI P	East	369,175	1	\$171.63	0.1511%
01-6N-29-V28A-2206-0000	PERRIER DONALD & DIANNE	East	369,175	1	\$171.63	0.1511%
01-6N-29-V28A-2205-0000	BUDD JAMES L & HOLLIS S	East	438,900	1	\$180.38	0.1797%
01-6N-29-V28A-2204-0000	HAMPTON MARJORIE B TRUSTEE	East	456,955	1	\$182.65	0.1871%
01-6N-29-V28A-2203-0000	FLUKER JAMES D JR & DOROTHY I	East	427,500	1	\$178.95	0.1750%
01-6N-29-V28A-2202-0000	HOMER EDWARD J & TAMARA K	East	478,900	1	\$185.40	0.1960%
01-6N-29-V28A-2201-0000	SWAIN CLIFFORD H & REBECCA C	East	436,955	1	\$180.14	0.1789%
01-6N-29-V160-2136-0000	BREEN CAMILLE A	East	352,878	1	\$169.58	0.1445%
01-6N-29-V160-2135-0000	IDEN MARILYN A TRUSTEE	East	352,878	1	\$169.58	0.1445%
01-6N-29-V160-2134-0000	WRIGHT THOMAS P &	East	352,878	1	\$169.58	0.1445%
01-6N-29-V160-2133-0000	MCFADDEN DORIS J TRUST	East	352,878	1	\$169.58	0.1445%
01-6N-29-V160-2132-0000	NERENBERG BETTY D	East	352,878	1	\$169.58	0.1445%
01-6N-29-V160-2131-0000	NOVICK DORIS A & SCOTT A &	East	352,878	1	\$169.58	0.1445%
01-6N-29-V160-2130-0000	HEMMINGER ELENA M	East	352,878	1	\$169.58	0.1445%
01-6N-29-V160-2129-0000	KING RALPH W & ROBIN E	East	352,878	1	\$169.58	0.1445%
01-6N-29-V160-2128-0000	DELLAGATTA JAMES J & DOROTHY E	East	352,878	1	\$169.58	0.1445%
01-6N-29-V160-2127-0000	HEFFERNAN MICHAEL R	East	352,878	1	\$169.58	0.1445%
01-6N-29-V160-2126-0000	SHEA JEFFREY T & KAY D	East	248,188	1	\$156.44	0.1016%
01-6N-29-V160-2125-0000	EVANS ROBERT E & SUSAN S	East	248,188	1	\$156.44	0.1016%
01-6N-29-V160-2124-0000	SCHUCHMAN JOHN C & MARIE T	East	248,188	1	\$156.44	0.1016%
01-6N-29-V160-2123-0000	DIAMONTI MICHAEL C & NANCY L	East	248,188	1	\$156.44	0.1016%
01-6N-29-V160-2122-0000	MARTIN DONALD O & SHIRLEY H	East	248,188	1	\$156.44	0.1016%
01-6N-29-V160-2121-0000	MCBRIDE GERALD & E (JTROS) &	East	248,188	1	\$156.44	0.1016%
01-6N-29-V160-2120-0000	PULLEN JEFFREY L & PAULA R	East	248,188	1	\$156.44	0.1016%
01-6N-29-V160-2119-0000	IBC/LTG LLC S	East	298,188	1	\$162.71	0.1221%
01-6N-29-V160-2118-0000	BRYANT KENNETH G FAMILY	East	248,188	1	\$156.44	0.1016%
01-6N-29-V160-2117-0000	WEBER MICHAEL & MARGARET S	East	248,188	1	\$156.44	0.1016%
01-6N-29-V160-2116-0000	TROYER JANE D &	East	248,188	1	\$156.44	0.1016%
01-6N-29-V160-2115-0000	CONGELLO ANGELO C SR & SUZANNE	East	248,188	1	\$156.44	0.1016%
01-6N-29-V160-2114-0000	KLIGORA H JOHN & MADELYN S	East	323,007	1	\$165.83	0.1322%
01-6N-29-V160-2113-0000	KIDD C WILLIAM & JEAN B &	East	323,007	1	\$165.83	0.1322%
01-6N-29-V160-2112-0000	VALZ FREDERICK III & MARGARET	East	298,007	1	\$162.69	0.1220%
01-6N-29-V160-2111-0000	NUSSMAN MARC M & MAUREEN I	East	273,007	1	\$159.55	0.1118%
01-6N-29-V160-2110-0000	POST KENT & LYNN	East	273,007	1	\$159.55	0.1118%
01-6N-29-V160-2109-0000	JARDINE WALTER B	East	273,007	1	\$159.55	0.1118%
01-6N-29-V160-2108-0000	MEDICH DAVID S & GRETCHEN E	East	273,007	1	\$159.55	0.1118%
01-6N-29-V160-2107-0000	BELL LUCY S	East	323,007	1	\$165.83	0.1322%
01-6N-29-V160-2106-0000	BENTLEY UPSHAW C JR	East	273,007	1	\$159.55	0.1118%
01-6N-29-V160-2105-0000	HSBC MORTGAGE SERVICES INC	East	273,007	1	\$159.55	0.1118%
01-6N-29-V160-2104-0000	STANDISH WELLES A II & SUZANNE	East	273,007	1	\$159.55	0.1118%
01-6N-29-V160-2103-0000	BENSHOFF ERICHA	East	292,224	1	\$161.97	0.1196%
01-6N-29-V160-2102-0000	CARROLL MICHAEL J & SANDRA L &	East	352,878	1	\$169.58	0.1445%
01-6N-29-V160-2101-0000	DANIEL JAMES & DEVONNE S	East	352,878	1	\$169.58	0.1445%
01-6N-29-V160-2100-0000	PRISM REALTY & DEVELOPMENT LLC	East	352,878	1	\$169.58	0.1445%
01-6N-29-V160-2099-0000	BERNHARDT DAVID A & CAROL E	East	352,878	1	\$169.58	0.1445%
01-6N-29-V160-2098-0000	BORGERT CHRISTOPHER J & SUSAN	East	402,878	1	\$175.86	0.1649%
01-6N-29-V160-2097-0000	HAYDEN PATRICIA Q TRUSTEE	East	352,878	1	\$169.58	0.1445%
01-6N-29-V160-2096-0000	PERRY JOHN R JR & STEPHANIE	East	352,878	1	\$169.58	0.1445%
01-6N-29-V160-2095-0000	ARMSTRONG C W JR & GAYE N	East	352,878	1	\$169.58	0.1445%
01-6N-29-V160-2094-0000	MALONE THOMAS J & PAT	East	352,878	1	\$169.58	0.1445%
01-6N-29-V160-2093-0000	ASH JERRY R & PATTI D	East	352,878	1	\$169.58	0.1445%
01-6N-29-V160-2092-0000	WINGARD JOSEPH T & MARY GAILE	East	352,878	1	\$169.58	0.1445%
01-6N-29-V160-2091-0000	ARGO WILLIAM V JR & LAYLE W	East	352,878	1	\$169.58	0.1445%
01-6N-29-V160-2090-0000	KENNY MICHAEL & BARBARA J	East	352,878	1	\$169.58	0.1445%
01-6N-29-V160-2089-0000	WILSTERMAN JOHN D & AMY M	East	352,878	1	\$169.58	0.1445%
01-6N-29-V160-2088-0000	RICHARDSON SPURGEON II & MARY	East	352,878	1	\$169.58	0.1445%

ASSESSMENT ROLL
SAISSA 2009-2010

01-6N-29-V160-2087-0000	CARLSON RUDOLPH E	East	352,878	1	\$169.58	0.1445%
01-6N-29-V160-2086-0000	FOX STEPHEN D &	East	352,878	1	\$169.58	0.1445%
01-6N-29-V160-2085-0000	LELLI ALEX J JR & JANET S	East	352,878	1	\$169.58	0.1445%
01-6N-29-V160-2084-0000	GOODRICH JACOB A & MARTHA	East	352,878	1	\$169.58	0.1445%
01-6N-29-V160-2083-0000	2083 BEACHWOOD LLC	East	352,878	1	\$169.58	0.1445%
01-6N-29-V160-2082-0000	SCHADE LORETTA K TRUSTEE	East	248,188	1	\$156.44	0.1016%
01-6N-29-V160-2081-0000	DRENNEN THOMAS E &	East	248,188	1	\$156.44	0.1016%
01-6N-29-V160-2080-0000	WIENER LEO & VIRGINIA H	East	248,188	1	\$156.44	0.1016%
01-6N-29-V160-2079-0000	MCCULLOUGH KENNETH R	East	248,188	1	\$156.44	0.1016%
01-6N-29-V160-2078-0000	HANCOCK JAMES R & DANA A	East	273,188	1	\$159.58	0.1118%
01-6N-29-V160-2077-0000	WILSON JOSEPH S & ANN J	East	248,188	1	\$156.44	0.1016%
01-6N-29-V160-2076-0000	GORRY SHARON W & PETER E	East	248,188	1	\$156.44	0.1016%
01-6N-29-V160-2075-0000	WADE JIM R	East	248,188	1	\$156.44	0.1016%
01-6N-29-V160-2074-0000	THE WHITING LIMITED	East	248,188	1	\$156.44	0.1016%
01-6N-29-V160-2073-0000	DEAS STEPHEN L & CYNTHIA G	East	298,188	1	\$162.71	0.1221%
01-6N-29-V160-2072-0000	NIPPER GERALD W & PATRICIA H	East	248,188	1	\$156.44	0.1016%
01-6N-29-V160-2071-0000	PRUSI MARY LESLIE BANKSTON	East	248,188	1	\$156.44	0.1016%
01-6N-29-V160-2070-0000	HENSLEY JOHN F EST	East	273,007	1	\$159.55	0.1118%
01-6N-29-V160-2069-0000	KHAN WASEEM	East	273,007	1	\$159.55	0.1118%
01-6N-29-V160-2068-0000	MARMELSTEIN JOEL L & MARIA C	East	273,007	1	\$159.55	0.1118%
01-6N-29-V160-2067-0000	JONES CHARLES W	East	273,007	1	\$159.55	0.1118%
01-6N-29-V160-2066-0000	EAST COAST PROPERTIES &	East	273,007	1	\$159.55	0.1118%
01-6N-29-V160-2065-0000	LAWRENCE JAMES R & KARA R	East	323,007	1	\$165.83	0.1322%
01-6N-29-V160-2064-0000	HEFFERNAN MICHAEL R JR	East	273,007	1	\$159.55	0.1118%
01-6N-29-V160-2063-0000	SPENCER W THOMAS & PATRICIA R	East	273,007	1	\$159.55	0.1118%
01-6N-29-V160-2062-0000	FOGG GLENICE D TRUSTEE	East	273,007	1	\$159.55	0.1118%
01-6N-29-V160-2061-0000	MOORE RICHARD E	East	273,007	1	\$159.55	0.1118%
01-6N-29-V160-2060-0000	HOLZENDORF KING & KEVIN J	East	273,007	1	\$159.55	0.1118%
01-6N-29-V160-2059-0000	RHODES ROBERT M & REA L	East	273,007	1	\$159.55	0.1118%
01-6N-29-V160-2058-0000	BEACHWOOD ASSOCIATION LLC	East	388,166	1	\$174.01	0.1589%
01-6N-29-V160-2057-0000	YATES GEORGE & EILEEN M	East	388,166	1	\$174.01	0.1589%
01-6N-29-V160-2056-0000	GLINEBURG ROBERT W & MARY H	East	388,166	1	\$174.01	0.1589%
01-6N-29-V160-2055-0000	GRUBE PAUL G & MIMI G &	East	388,166	1	\$174.01	0.1589%
01-6N-29-V160-2054-0000	HUFFAKER LENORA & ROBERT	East	388,166	1	\$174.01	0.1589%
01-6N-29-V160-2053-0000	SCHOOLMAN GLORIA TRUSTEE	East	388,166	1	\$174.01	0.1589%
01-6N-29-V160-2052-0000	MATHE GERALD E & JILL M	East	388,166	1	\$174.01	0.1589%
01-6N-29-V160-2051-0000	ABSHIER STEPHEN & HEATHER T	East	388,166	1	\$174.01	0.1589%
01-6N-29-V160-2050-0000	BALDWIN FLETCHER N JR & N T	East	352,878	1	\$169.58	0.1445%
01-6N-29-V160-2049-0000	HEIDER JEANETTE D	East	352,878	1	\$169.58	0.1445%
01-6N-29-V160-2048-0000	PASSERO GARY W	East	352,878	1	\$169.58	0.1445%
01-6N-29-V160-2047-0000	JANTZEN SALLY & NELSON TRSTEE S	East	352,878	1	\$169.58	0.1445%
01-6N-29-V160-2046-0000	RICCARDI LOUIS A & KATIANNE G	East	352,878	1	\$169.58	0.1445%
01-6N-29-V160-2045-0000	FOLTZ SCOTT A & LESLEY W	East	352,878	1	\$169.58	0.1445%
01-6N-29-V160-2044-0000	ROOT JEAN M	East	388,166	1	\$174.01	0.1589%
01-6N-29-V160-2043-0000	KARLOVEC LUCIEN B JR & SANDRA	East	388,166	1	\$174.01	0.1589%
01-6N-29-V160-2042-0000	STOTTMANN MARY ELLEN & RICHARD	East	413,166	1	\$177.15	0.1691%
01-6N-29-V160-2041-0000	GRAVEN TIMOTHY M & LINDA B	East	388,166	1	\$174.01	0.1589%
01-6N-29-V160-2040-0000	RIDGWAY THEODORE SR & LOIS	East	388,166	1	\$174.01	0.1589%
01-6N-29-V160-2039-0000	MCFADDEN MARY M TRUSTEE	East	388,166	1	\$174.01	0.1589%
01-6N-29-V160-2038-0000	ALEXANDER KATHLEEN S	East	388,166	1	\$174.01	0.1589%
01-6N-29-V160-2037-0000	SCHOONOVER KEVIN G & TERESA L	East	388,166	1	\$174.01	0.1589%
01-6N-29-V160-2036-0000	TYLER STEVEN J & LAURA L A	East	388,166	1	\$174.01	0.1589%
01-6N-29-V160-2035-0000	SMITH DAVID G & KATRINA F	East	388,166	1	\$174.01	0.1589%
01-6N-29-V160-2034-0000	MACY JAMES A & LORETTA A	East	248,188	1	\$156.44	0.1016%
01-6N-29-V160-2033-0000	SCHULZE WILLIAM	East	248,188	1	\$156.44	0.1016%
01-6N-29-V160-2032-0000	WILLIAMS KEITH L & MARY R	East	248,188	1	\$156.44	0.1016%
01-6N-29-V160-2031-0000	WEINSTEIN ANDREW JAY &	East	248,188	1	\$156.44	0.1016%
01-6N-29-V160-2030-0000	CAMPBELL JAMES F & BETHANN &	East	248,188	1	\$156.44	0.1016%
01-6N-29-V160-2029-0000	LIPUMA PETER & MARIE	East	248,188	1	\$156.44	0.1016%
01-6N-29-V160-2028-0000	OWEN PATRICIA T	East	248,188	1	\$156.44	0.1016%
01-6N-29-V160-2027-0000	PINKSTON WILLIAM E & PAMELA C	East	273,188	1	\$159.58	0.1118%

ASSESSMENT ROLL
SAISSA 2009-2010

01-6N-29-V160-2026-0000	BROOKS A PATRICK & JANICE O	East	248,188	1	\$156.44	0.1016%
01-6N-29-V160-2025-0000	JAKOB DAVID A & CHERYL M &	East	248,188	1	\$156.44	0.1016%
01-6N-29-V160-2024-0000	CITIZENS STATE BANK	East	273,188	1	\$159.58	0.1118%
01-6N-29-V160-2023-0000	HULING BRIAN K & HEATHER	East	298,188	1	\$162.71	0.1221%
01-6N-29-V160-2022-0000	WITT RONALD DEAN & VALERIE J	East	273,007	1	\$159.55	0.1118%
01-6N-29-V160-2021-0000	PAULY MARGUERITE S	East	298,007	1	\$162.69	0.1220%
01-6N-29-V160-2020-0000	SCHMIDT MICHAEL C & LISA T	East	273,007	1	\$159.55	0.1118%
01-6N-29-V160-2019-0000	VILLANI VINCENT F & GAIL A	East	273,007	1	\$159.55	0.1118%
01-6N-29-V160-2018-0000	GILLUM WILLARD & RUTH C	East	273,007	1	\$159.55	0.1118%
01-6N-29-V160-2017-0000	FOX EDWARD J & ELIZABETH M	East	273,007	1	\$159.55	0.1118%
01-6N-29-V160-2016-0000	PAULY MARGUERITE S TRUSTEE	East	273,007	1	\$159.55	0.1118%
01-6N-29-V160-2015-0000	SABA MARKUS & LYNNETTE G	East	273,007	1	\$159.55	0.1118%
01-6N-29-V160-2014-0000	SPARKS ROBERT L III & ELLEN M	East	323,007	1	\$165.83	0.1322%
01-6N-29-V160-2013-0000	MCNICHOLS DAVID J & MARY C	East	273,007	1	\$159.55	0.1118%
01-6N-29-V160-2012-0000	RASCO SCOTT A & JOAN L	East	323,007	1	\$165.83	0.1322%
01-6N-29-V160-2011-0000	SUTTLEHAN LINDA	East	273,007	1	\$159.55	0.1118%
01-6N-29-V160-2010-0000	ASHMORE SIDNEY III & JENNIFER	East	388,166	1	\$174.01	0.1589%
01-6N-29-V160-2009-0000	MUSE JOHN H & CAREY	East	438,166	1	\$180.29	0.1794%
01-6N-29-V160-2008-0000	MCGEE VIRGINIA C	East	438,166	1	\$180.29	0.1794%
01-6N-29-V160-2007-0000	VARNER HAROLD B & JOAN H	East	388,166	1	\$174.01	0.1589%
01-6N-29-V160-2006-0000	KIRKENDALL JOHN N & CAROLYN A	East	388,166	1	\$174.01	0.1589%
01-6N-29-V160-2005-0000	BLOOD JOY BISHOP	East	388,166	1	\$174.01	0.1589%
01-6N-29-V160-2004-0000	DUCCILLI HARRY JR	East	352,878	1	\$169.58	0.1445%
01-6N-29-V160-2003-0000	GALVIN PATRICK J & LEANNE V	East	352,878	1	\$169.58	0.1445%
01-6N-29-V160-2002-0000	DANIEL WILLIAM C & JANICE	East	352,878	1	\$169.58	0.1445%
01-6N-29-V160-2001-0000	BILLINGS JOHN S TRUSTEE	East	352,878	1	\$169.58	0.1445%
01-6N-29-150C-0033-0000	LEACH NEIL E & GLORIAN	East	1,725,218	1	\$341.88	0.7062%
01-6N-29-150C-0032-0000	JOHNSON SCOTT C & PATRICIA M	East	1,929,287	1	\$367.50	0.7898%
01-6N-29-150C-0031-0000	WELDON NORMAN R & CAROL J	East	1,855,983	1	\$358.29	0.7598%
01-6N-29-150C-0030-0000	GLASER GARY A & JUDITH A	East	2,151,846	1	\$395.44	0.8809%
01-6N-29-150C-0029-0000	ORTON RAY & FRANCES	East	2,124,877	1	\$392.05	0.8698%
01-6N-29-150C-0028-0000	THE HUNTINGTON NATIONAL BANK	East	1,000,000	1	\$250.83	0.4094%
01-6N-29-150C-0027-0000	COLDIRON BRETT &	East	1,000,000	1	\$250.83	0.4094%
01-6N-29-150C-0026-0000	SCHMIDT ULRICH TRUSTEE	East	1,000,000	1	\$250.83	0.4094%
01-6N-29-150C-0025-0000	DEGANAHL FRANK A	East	1,819,191	1	\$353.67	0.7447%
01-6N-29-150C-0024-0000	KELLY PETER P JR & JOYCE	East	1,000,000	1	\$250.83	0.4094%
01-6N-29-150C-0023-0000	WILLIAMS JAMES E & NANCY TRSTS	East	1,532,726	1	\$317.71	0.6274%
01-6N-29-150C-0022-0000	TAMP LLC	East	1,000,000	1	\$250.83	0.4094%
01-6N-29-150C-0021-0000	ROESLE JOHN A & JOYCE A	East	1,000,000	1	\$250.83	0.4094%
01-6N-29-150C-0020-0000	O'NEILL DEAN & SUSANNE	East	1,000,000	1	\$250.83	0.4094%
01-6N-29-150C-0019-0000	WALSH E STEPHEN & SUSAN B	East	1,888,512	1	\$362.38	0.7731%
01-6N-29-150C-0018-0000	MCKAY ALBERT W JR & SALLY R	East	1,000,000	1	\$250.83	0.4094%
01-6N-29-150C-0017-0000	BLAIR HOLDINGS LLC	East	1,000,000	1	\$250.83	0.4094%
01-6N-29-150C-0016-0000	SHEFFIELD GEORGE SR & BARBARA	East	1,624,941	1	\$329.29	0.6652%
01-6N-29-150C-0015-0000	ARNOLD DEVON D	East	1,000,000	1	\$250.83	0.4094%
01-6N-29-150C-0014-0000	HILLIER COLSON H JR & PATRICIA	East	1,987,372	1	\$374.79	0.8135%
01-6N-29-150C-0013-0000	HONIG LAWRENCE E & LISA C	East	1,025,000	1	\$253.97	0.4196%
01-6N-29-150C-0012-0000	KOLLEVOLL OLAV B & JUDITH M	East	1,085,000	1	\$261.50	0.4442%
01-6N-29-150C-0011-0000	AMELIA ENTERPRISES LLC	East	1,085,000	1	\$261.50	0.4442%
01-6N-29-0850-0027-0000	WAITE STEVEN B & ELIZABETH E	East	728,041	1	\$216.68	0.2980%
01-6N-29-0850-0026-0000	BRADY TERRY	East	652,339	1	\$207.18	0.2670%
01-6N-29-0850-0025-0000	KIMBROUGH W H JR & SHERYL C	East	589,923	1	\$199.34	0.2415%
01-6N-29-0850-0024-0000	PLOSSER CHARLES I & JANET S	East	797,814	1	\$225.44	0.3266%
01-6N-29-0850-0023-0000	RADNEY LISTON E JR & MATIE M	East	689,847	1	\$211.89	0.2824%
01-6N-29-0850-0022-0000	ELLIS BARBARA	East	644,373	1	\$206.18	0.2638%
01-6N-29-0850-0021-0000	MACLEOD BARBARA B TRUSTEE	East	543,543	1	\$193.52	0.2225%
01-6N-29-0850-0020-0000	MACLEOD BARBARA B TRUSTEE	East	300,000	1	\$162.94	0.1228%
01-6N-29-0850-0019-0000	STAHL SUSAN W TRUSTEE	East	921,211	1	\$240.93	0.3771%
01-6N-29-0850-0018-0000	GENTLES SAMUEL T SR & DIANA L	East	644,624	1	\$206.21	0.2639%
01-6N-29-0850-0017-0000	AXETELL KENNETH W JR & MARY E	East	682,415	1	\$210.95	0.2794%
01-6N-29-0850-0016-0000	BOCHNOWSKI DAVID & ANN	East	734,332	1	\$217.47	0.3006%

ASSESSMENT ROLL
SAISSA 2009-2010

01-6N-29-0850-0015-0000	MOSER WILLIAM S & ANN E	East	616,702	1	\$202.70	0.2525%
01-6N-29-0850-0014-0000	BORNHAUSER THOMAS A	East	696,613	1	\$212.74	0.2852%
01-6N-29-0850-0012-0000	STOCKER JAMES & ANNETTE TRSTES	East	610,351	1	\$201.91	0.2499%
01-6N-29-0850-0011-0000	SMITH DONALD G & KATHLEEN M	East	519,826	1	\$190.54	0.2128%
01-6N-29-0850-0010-0000	PODSAKOFF PHILIP M &	East	633,300	1	\$204.79	0.2592%
01-6N-29-0850-000C-0010	STAHL SUSAN WOOD TRUSTEE	East	1,350	1	\$125.45	0.0006%
01-6N-29-0850-0009-0000	BOOVA PATRICK J & MICHELE H	East	652,629	1	\$207.21	0.2672%
01-6N-29-0850-0008-0000	JENNINGS WILLIAM N & JEANNE C	East	655,393	1	\$207.56	0.2683%
01-6N-29-0850-0007-0000	SCHROEDER DENNIS A & SHERRY L	East	500,668	1	\$188.14	0.2050%
01-6N-29-0850-0006-0000	PRINCE RENTAL & LEASING	East	175,169	1	\$147.27	0.0717%
01-6N-29-0850-0005-0000	TROXELL D CHASE & CAROL W	East	544,625	1	\$193.65	0.2229%
01-6N-29-0850-0004-0000	DERAISMES JOHN F TRUSTEE	East	619,912	1	\$203.11	0.2538%
01-6N-29-0850-0003-0000	STEGALL RODNEY B & PATRICIA G	East	564,934	1	\$196.20	0.2313%
01-6N-29-0850-0001-0000	CONNOLLY JOHN W JR & ANNE L	East	680,662	1	\$210.73	0.2786%
01-6N-29-0203-0004-0000	ALEXANDRE MANUEL J & KATHLEEN	East	225,000	1	\$153.53	0.0921%
01-6N-29-0203-0003-0000	HOLLAND JAMES J & CATHERINE A	East	496,916	1	\$187.66	0.2034%
01-6N-29-0203-0002-0000	PASCALE B ROBERT & PHYLLIS R	East	225,000	1	\$153.53	0.0921%
01-6N-29-0203-0001-0000	BURNS ANN M TRUSTEE	East	492,690	1	\$187.13	0.2017%
01-6N-29-0202-0150-0000	SOMERVILLE RONALD G &	East	455,497	1	\$182.46	0.1865%
01-6N-29-0202-0149-0000	LITTLE S MICHAEL & RENEE S	East	426,658	1	\$178.84	0.1747%
01-6N-29-0202-0148-0000	COMFORT JEFFREY & SUSAN (2/3)&	East	407,786	1	\$176.47	0.1669%
01-6N-29-0202-0147-0000	BISSON JAMES H III & SUSAN W	East	456,038	1	\$182.53	0.1867%
01-6N-29-0202-0146-0000	THOMPSON DAVIDSON W & ADELAIDE	East	470,130	1	\$184.30	0.1925%
01-6N-29-0202-0145-0000	EHLERS ELAINE B	East	343,912	1	\$168.46	0.1408%
01-6N-29-0202-0144-0000	RILEY BARBARA L/E	East	388,027	1	\$173.99	0.1588%
01-6N-29-0202-0143-0000	KAMMAN GERALD J L/E	East	394,667	1	\$174.83	0.1616%
01-6N-29-0202-0142-0000	CARDINALE LINDA M	East	383,723	1	\$173.45	0.1571%
01-6N-29-0202-0141-0000	MOSTELLER RICHARD G TRUSTEE	East	225,000	1	\$153.53	0.0921%
01-6N-29-0202-0140-0000	PILLANS CHARLES P III & JUDITH	East	613,570	1	\$202.31	0.2512%
01-6N-29-0202-0139-0000	BRYANT NORMAN F & JANIS C	East	519,695	1	\$190.52	0.2127%
01-6N-29-0202-0138-0000	WRIGHT MARTHA C TRUST &	East	660,080	1	\$208.15	0.2702%
01-6N-29-0202-0137-0000	CIPRIANO MICHAEL & JOAN	East	593,019	1	\$199.73	0.2428%
01-6N-29-0202-0136-0000	ROBB DAVID (1/3) &	East	633,657	1	\$204.83	0.2594%
01-6N-29-0202-0133-0000	PANELLA CHARLES N & PATSY L	East	1,772,721	1	\$347.84	0.7257%
01-6N-29-0202-0131-0000	WALLACE MARIANNE C & ANDREW L	East	1,059,199	1	\$258.26	0.4336%
01-6N-29-0202-0130-0000	DONOVAN DORAN W F	East	538,367	1	\$192.87	0.2204%
01-6N-29-0202-0129-0000	BROWN ROBERT & JANE TRUSTEES	East	566,187	1	\$196.36	0.2318%
01-6N-29-0202-0128-0000	CLEVELAND JOHN M & ELLEN B	East	525,815	1	\$191.29	0.2152%
01-6N-29-0202-0127-0000	LONG ROBERT A & ELIZABETH R	East	491,576	1	\$186.99	0.2012%
01-6N-29-0202-0126-0000	MONROE ROLAND JR & E TRUSTEES	East	465,978	1	\$183.78	0.1908%
01-6N-29-0202-0125-0000	CURRAN JOHN P & JEANNE	East	537,702	1	\$192.79	0.2201%
01-6N-29-0202-0124-0000	RYAN CHRISTOPHER J & DEBRA J	East	518,591	1	\$190.39	0.2123%
01-6N-29-0202-0123-0000	LEE GILBERT W SR	East	225,000	1	\$153.53	0.0921%
01-6N-29-0202-0122-0000	MILLER JEAN COMBS TRUSTEE	East	431,306	1	\$179.43	0.1766%
01-6N-29-0202-0121-0000	REISNER ROBERT	East	225,000	1	\$153.53	0.0921%
01-6N-29-0202-0119-0000	WIENER LEO & VIRGINIA	East	509,537	1	\$189.25	0.2086%
01-6N-29-0202-0118-0000	WEST DONNA P	East	475,367	1	\$184.96	0.1946%
01-6N-29-0202-0117-0000	ROTATORI JEFFREY J & ANN H	East	225,000	1	\$153.53	0.0921%
01-6N-29-0202-0116-0000	SCHMUNK VIRGINIA	East	225,000	1	\$153.53	0.0921%
01-6N-29-0202-0115-0000	POWERS JOHN F & CHARLENE	East	455,511	1	\$182.47	0.1865%
01-6N-29-0202-0114-0000	MOSTELLER RICHARD G	East	225,000	1	\$153.53	0.0921%
01-6N-29-0202-0113-0000	MOSTELLER RICHARD G	East	787,187	1	\$224.11	0.3222%
01-6N-29-0202-0112-0000	MOSTELLER RICHARD G	East	225,000	1	\$153.53	0.0921%
01-6N-29-0202-0111-0000	NORRIS JEFFREY C & KIMBERLY L	East	533,663	1	\$192.28	0.2185%
01-6N-29-0202-0110-0000	FRANK WILLIAM P & JEAN O	East	567,369	1	\$196.51	0.2323%
01-6N-29-0202-0109-0000	DAVIDHEISER RICHARD & BARBARA	East	420,801	1	\$178.11	0.1723%
01-6N-29-0202-0108-0000	MILLER JEAN C TRUSTEE	East	225,000	1	\$153.53	0.0921%
01-6N-29-0202-0107-0000	ADELMAN ROBERT P (10% INT) &	East	481,869	1	\$185.78	0.1973%
01-6N-29-0202-0106-0000	VULCANO WILLARD M	East	645,317	1	\$206.30	0.2642%
01-6N-29-0202-0105-0000	OWEN VALLA I TRUSTEE (1/2%) &	East	563,911	1	\$196.08	0.2308%
01-6N-29-0202-0104-0000	CROWLEY CATHLEEN G & JOHN P	East	484,405	1	\$186.09	0.1983%

ASSESSMENT ROLL
SAISSA 2009-2010

01-6N-29-0202-0103-0000	CLUCAS GEORGE L & MARIA G	East	473,581	1	\$184.74	0.1939%
01-6N-29-0202-0102-0000	LELLI ALEXANDER JR & JANET S	East	225,000	1	\$153.53	0.0921%
01-6N-29-0202-0101-0000	SALTMARSH ERNEST O	East	473,676	1	\$184.75	0.1939%
01-6N-29-0201-0100-0000	PRICE RONALD F & DEBORAH L	East	618,498	1	\$202.93	0.2532%
01-6N-29-0201-0099-0000	MAHAR ALICIA ANN	East	355,338	1	\$169.89	0.1455%
01-6N-29-0201-0098-0000	NORTON GEORGE & PATRICIA	East	200,000	1	\$150.39	0.0819%
01-6N-29-0201-0097-0000	WAGES THOMAS A & BARBARA W	East	506,103	1	\$188.82	0.2072%
01-6N-29-0201-0096-0000	PORTER WILLIAM A & KATHLEEN G	East	378,138	1	\$172.75	0.1548%
01-6N-29-0201-0095-0000	MOORE ROGER D & EDITH D	East	416,031	1	\$177.51	0.1703%
01-6N-29-0201-0094-0000	PAVEY KAREN K JACKSON	East	430,574	1	\$179.34	0.1763%
01-6N-29-0201-0093-0000	REESE MARTYN C & DALE S	East	470,630	1	\$184.36	0.1927%
01-6N-29-0201-0092-0000	STRICKLAND DONNIE E & SHARON C	East	463,636	1	\$183.49	0.1898%
01-6N-29-0201-0091-0000	ROCKE CHRISTOPHER J & KAREN M	East	329,080	1	\$166.59	0.1347%
01-6N-29-0201-0090-0000	DOUGHERTY THOMAS F	East	497,416	1	\$187.73	0.2036%
01-6N-29-0201-0089-0000	DOUGHERTY THOMAS F & VICKI	East	200,000	1	\$150.39	0.0819%
01-6N-29-0201-0088-0000	BEAVIN THOMAS D & BARBARA B	East	417,544	1	\$177.70	0.1709%
01-6N-29-0201-0087-0000	SMITH RAYMOND W & VIRGINIA L	East	483,759	1	\$186.01	0.1980%
01-6N-29-0201-0086-0000	YATES WILLIAM M & PEGGY D	East	405,212	1	\$176.15	0.1659%
01-6N-29-0201-0085-0000	STRUNK R BRIAN & CAROLYN	East	408,931	1	\$176.62	0.1674%
01-6N-29-0201-0084-0000	HORNBERGER JOHN W & BARBARA S	East	451,317	1	\$181.94	0.1847%
01-6N-29-0201-0083-0000	ELGIN JOHN E	East	250,000	1	\$156.66	0.1023%
01-6N-29-0201-0082-0000	KIMMEL J STEPHEN & CAROL M	East	473,575	1	\$184.73	0.1939%
01-6N-29-0201-0081-0000	EDWARDS GLEN J & ROBIN B	East	580,711	1	\$198.19	0.2377%
01-6N-29-0201-0080-0000	MILLS LAURA L	East	436,554	1	\$180.09	0.1787%
01-6N-29-0201-0079-0000	MAILEY EDWARD J & ANN T	East	498,828	1	\$187.90	0.2042%
01-6N-29-0201-0077-0000	PIERCE JANICE C	East	818,798	1	\$228.08	0.3352%
01-6N-29-0201-0076-0000	PADEN MARCUS W	East	440,581	1	\$180.59	0.1804%
01-6N-29-0201-0075-0000	HILLES WILLIAM C & ELIZABETH S	East	519,905	1	\$190.55	0.2128%
01-6N-29-0201-0074-0000	HILLES WILLIAM C & ELIZABETH S	East	250,000	1	\$156.66	0.1023%
01-6N-29-0201-0073-0000	FLAHIVE MARIANN G TRUSTEE	East	428,407	1	\$179.06	0.1754%
01-6N-29-0201-0071-0000	KULLMAN BRUCE E	East	799,961	1	\$225.71	0.3275%
01-6N-29-0201-0070-0000	PARKER THADDEUS C & MARGARET E	East	449,378	1	\$181.70	0.1840%
01-6N-29-0201-0069-0000	PLATTE CURTIS JR (2/3%)TRSTEEES	East	507,086	1	\$188.94	0.2076%
01-6N-29-0201-0068-0000	ANDERSON JANET H TRUSTEE	East	756,190	1	\$220.22	0.3096%
01-6N-29-0201-0066-0000	IRWIN WILLIAM R & PATRICIA H	East	466,289	1	\$183.82	0.1909%
01-6N-29-0201-0061-0000	CROWLEY MARIANNE &	East	200,000	1	\$150.39	0.0819%
01-6N-29-0201-0060-0000	CROWLEY MARIANNE	East	658,711	1	\$207.98	0.2696%
01-6N-29-0201-0059-0000	HEARD WILLIAM C & MARY KAY	East	323,915	1	\$165.94	0.1326%
01-6N-29-0201-0058-0000	GIRTON KARL R & FELECIA H	East	200,000	1	\$150.39	0.0819%
01-6N-29-0201-0053-0000	JEWELL SANDRA E	East	200,000	1	\$150.39	0.0819%
01-6N-29-0201-0052-0000	SIMON JOSEPH ERIC MD &	East	631,808	1	\$204.60	0.2586%
01-6N-29-0201-0051-0000	SULLIVAN D DELORES	East	540,512	1	\$193.14	0.2213%
01-6N-29-0201-0050-0000	SMALL ALAN E & DOROTHY	East	408,399	1	\$176.55	0.1672%
01-6N-29-0201-0049-0000	SCHULE ROBERT M TRUSTEE	East	562,523	1	\$195.90	0.2303%
01-6N-29-0201-0048-0000	CABANISS EDA H	East	200,000	1	\$150.39	0.0819%
01-6N-29-0201-0047-0000	CABANISS EDA H	East	460,179	1	\$183.05	0.1884%
01-6N-29-0201-0046-0000	HARGREAVES PAUL J & SHIRLEY B	East	408,691	1	\$176.59	0.1673%
01-6N-29-0201-0045-0000	THOMAS PEARLINE Y	East	541,451	1	\$193.26	0.2216%
01-6N-29-0201-0044-0000	SMITH CARL S & DOROTHY H	East	620,225	1	\$203.15	0.2539%
01-6N-29-0201-0043-0000	GREGORY LINDA W TRUSTEE	East	430,744	1	\$179.36	0.1763%
01-6N-29-0201-0042-0000	KURUC JOHN S & JOANN M	East	558,391	1	\$195.38	0.2286%
01-6N-29-0201-0041-0000	SMITH TAVIT K &	East	200,000	1	\$150.39	0.0819%
01-6N-29-0201-0040-0000	SCHOELL RICHARD A & BARBARA A	East	484,136	1	\$186.06	0.1982%
01-6N-29-0201-0039-0000	KAULFUSS CHARLES T & MARY P	East	409,602	1	\$176.70	0.1677%
01-6N-29-0201-0038-0000	KARSKO JOYCE E	East	379,078	1	\$172.87	0.1552%
01-6N-29-0201-0037-0000	MATTEY GEORGE J & MYRTLE R	East	604,727	1	\$201.20	0.2475%
01-6N-29-0201-0036-0000	MATTEY GEORGE J & MYRTLE R	East	200,000	1	\$150.39	0.0819%
01-6N-29-0201-0035-0000	LARKIN JEAN TRUSTEE	East	480,684	1	\$185.63	0.1968%
01-6N-29-0201-0034-0000	AMELIE INVESTMENTS LTD	East	580,160	1	\$198.12	0.2375%
01-6N-29-0201-0033-0000	MARMON ANTHONY C & JOY A	East	565,046	1	\$196.22	0.2313%
01-6N-29-0201-0032-0000	GOLDBERG VICTOR Y	East	559,816	1	\$195.56	0.2292%

ASSESSMENT ROLL
SAISSA 2009-2010

01-6N-29-0201-0031-0000	NEESE BRENT P & TAYVE G	East	565,679	1	\$196.30	0.2316%
01-6N-29-0201-0030-0000	SONPAL JANET K TRUSTEE	East	504,207	1	\$188.58	0.2064%
01-6N-29-0201-0029-0000	SALTMARSH ERNEST O &	East	225,000	1	\$153.53	0.0921%
01-6N-29-0201-0028-0000	CRISP ALLISON R	East	519,247	1	\$190.47	0.2126%
01-6N-29-0201-0027-0000	PRICE ROY H & PATRICIA J	East	225,000	1	\$153.53	0.0921%
01-6N-29-0201-0026-0000	MCCARTHY PATRICK B & JANIS M	East	479,914	1	\$185.53	0.1965%
01-6N-29-0201-0025-0000	LUEBKE DONALD V & PAULA J	East	588,967	1	\$199.22	0.2411%
01-6N-29-0201-0024-0000	BRADDOCK THOMAS H & MARY J	East	225,000	1	\$153.53	0.0921%
01-6N-29-0201-0023-0000	WYMAN DENNIS GEORGE	East	542,080	1	\$193.33	0.2219%
01-6N-29-0201-0022-0000	DUFFUS ROBERT H & BARBARA F	East	562,857	1	\$195.94	0.2304%
01-6N-29-0201-0021-0000	LOMBARDI PAUL F & MARY LYNN	East	225,000	1	\$153.53	0.0921%
01-6N-29-0201-0020-0000	LUKE SCARLETT S	East	573,940	1	\$197.33	0.2349%
01-6N-29-0201-0019-0000	GREENBLUM JESSE & CATHERINE M	East	627,306	1	\$204.04	0.2568%
01-6N-29-0201-0018-0000	HAMMER DANIEL W & ANNE T	East	783,404	1	\$223.63	0.3207%
01-6N-29-0201-0017-0000	KOPPEL CHRISTIAN L & M CECILIA	East	822,698	1	\$228.57	0.3368%
01-6N-29-0201-0016-0000	TRIBUZIO DOMINIQUE	East	303,750	1	\$163.41	0.1243%
01-6N-29-0201-0015-0000	SMITH TAVIT K &	East	303,750	1	\$163.41	0.1243%
01-6N-29-0201-0014-0000	SELLERS JAMES B JR & ALISON C	East	592,681	1	\$199.69	0.2426%
01-6N-29-0201-0013-0000	BORUSOVIC STEPHEN J	East	569,880	1	\$196.83	0.2333%
01-6N-29-0201-0012-0000	GROCE ROBERT & DONNA H	East	464,190	1	\$183.56	0.1900%
01-6N-29-0201-0011-0000	FREEMAN NEAL & JANE	East	591,739	1	\$199.57	0.2422%
01-6N-29-0201-0010-0000	COMRIE REGINA & BRUCE TRUSTEES	East	440,182	1	\$180.54	0.1802%
01-6N-29-0201-0009-0000	STOKES JOHN L & DOROTHY B	East	604,938	1	\$201.23	0.2476%
01-6N-29-0201-0008-0000	FERDON RANDALL B & BARBARA B	East	505,683	1	\$188.77	0.2070%
01-6N-29-0201-0006-0000	LAING BRIEN & LOIS G	East	933,767	1	\$242.51	0.3822%
01-6N-29-0201-0004-0000	FEDORKO FREDERICK J &	East	459,301	1	\$182.94	0.1880%
01-6N-29-0201-0003-0000	MILANA PAUL F & SUSAN L	East	225,000	1	\$153.53	0.0921%
01-6N-29-0201-0002-0000	TANNER WAYNE A & TERESSA M	East	225,000	1	\$153.53	0.0921%
01-6N-29-0200-0060-0000	SANDERS CURTIS R & DOROTHY E	East	584,967	1	\$198.72	0.2395%
01-6N-29-0200-0058-0000	MEADOWS JONATHAN A & COURTNEY	East	688,093	1	\$211.67	0.2817%
01-6N-29-0200-0057-0000	HARDY JOHN R & ANNE B	East	553,645	1	\$194.79	0.2266%
01-6N-29-0200-0056-0000	JACOBSON ROBERT & SUSAN W	East	464,070	1	\$183.54	0.1900%
01-6N-29-0200-0054-0000	SATURDAY JEFFREY B & KAREN R	East	982,652	1	\$248.65	0.4023%
01-6N-29-0200-0053-0000	SCHAEFER HADLEY P & MARY ELLEN	East	423,704	1	\$178.47	0.1734%
01-6N-29-0200-0052-0000	GRANT JOAN A TRUSTEE	East	435,007	1	\$179.89	0.1781%
01-6N-29-0200-0051-0000	BALDWIN CHARLES W &	East	444,576	1	\$181.09	0.1820%
01-6N-29-0200-0049-0000	DEAN DOUGLAS C & JOAN	East	764,591	1	\$221.27	0.3130%
01-6N-29-0200-0048-0000	HUBERT BENJAMIN F & KATHY R	East	556,911	1	\$195.20	0.2280%
01-6N-29-0200-0047-0000	WALLACE THOMAS L SR & SANDRA	East	386,713	1	\$173.83	0.1583%
01-6N-29-0200-0046-0000	HEMPHILL JOSEPH & ROBIN F	East	382,856	1	\$173.34	0.1567%
01-6N-29-0200-0045-0000	REAMY MORRIS R & ANN L	East	513,214	1	\$189.71	0.2101%
01-6N-29-0200-0044-0000	GILSTRAP MICHAEL L & BRENDA N	East	540,635	1	\$193.15	0.2213%
01-6N-29-0200-0043-0000	PENDZICH CHRISTINE A TRUSTEE	East	538,068	1	\$192.83	0.2203%
01-6N-29-0200-0042-0000	MILLER THOMAS III & A MICHELLE	East	275,000	1	\$159.80	0.1126%
01-6N-29-0200-0041-0000	HENNEIN SWAILEIM S & SAMEERA R	East	275,000	1	\$159.80	0.1126%
01-6N-29-0200-0040-0000	CROWLEY JOHN J & K ABINA	East	616,247	1	\$202.65	0.2523%
01-6N-29-0200-0039-0000	STEARNS FRANKLYN C & KATHLEEN	East	275,000	1	\$159.80	0.1126%
01-6N-29-0200-0038-0000	RINEHART MOLLY FORD TRUSTEE	East	689,830	1	\$211.88	0.2824%
01-6N-29-0200-0037-0010	RINEHART MOLLY F	East	137,500	1	\$142.54	0.0563%
01-6N-29-0200-0036-0000	KREBS CHRISTOPHER M	East	713,266	1	\$214.83	0.2920%
01-6N-29-0200-0035-0000	CATES DWIGHT H	East	275,000	1	\$159.80	0.1126%
01-6N-29-0200-0034-0000	TOMPKINS KATHRYN S TRUSTEE	East	668,250	1	\$209.18	0.2736%
01-6N-29-0200-0033-0000	MILLEN DONALD W & ELIZABETH W	East	275,000	1	\$159.80	0.1126%
01-6N-29-0200-0031-0000	SMITH CARL H & DIANNE P	East	881,627	1	\$235.96	0.3609%
01-6N-29-0200-0030-0000	CLARK CHRISTINE & H L SR	East	511,061	1	\$189.44	0.2092%
01-6N-29-0200-0029-0000	SEEGER DIANE K TRUSTEE	East	592,724	1	\$199.69	0.2426%
01-6N-29-0200-0028-0000	TABULA RASA TRUST	East	928,469	1	\$241.85	0.3801%
01-6N-29-0200-0027-0000	ATKINSON STEWART & KATHALEEN P	East	814,645	1	\$227.56	0.3335%
01-6N-29-0200-0026-0000	RUBIN GARY M & JACQUELINE S	East	626,846	1	\$203.98	0.2566%
01-6N-29-0200-0025-0000	GINN MICHAEL W & JEAN J	East	548,443	1	\$194.13	0.2245%
01-6N-29-0200-0024-0000	WESTCOTT ANGELYN S	East	704,923	1	\$213.78	0.2886%

ASSESSMENT ROLL
SAISSA 2009-2010

01-6N-29-0200-0023-0000	COTE MICHAEL R & PAUL N (TIC)	East	718,917	1	\$215.54	0.2943%
01-6N-29-0200-0022-0000	ROMAN PAUL M & TERRY C BLUM	East	656,254	1	\$207.67	0.2686%
01-6N-29-0200-0021-0000	GEMUNDER JOEL F	East	1,084,832	1	\$261.48	0.4441%
01-6N-29-0200-0020-0000	COMEAU CHARLES R & SUZANNE G	East	505,420	1	\$188.73	0.2069%
01-6N-29-0200-0019-0000	GALLO THOMAS J & BARBARA H	East	703,586	1	\$213.61	0.2880%
01-6N-29-0200-0018-0000	MEAKIN CHARLES J III TRUSTEE	East	635,187	1	\$205.02	0.2600%
01-6N-29-0200-0017-0000	DUNKEL ROBERT H & LAURA S	East	492,457	1	\$187.10	0.2016%
01-6N-29-0200-0016-0000	POMM RAYMOND M & HEIDI	East	710,656	1	\$214.50	0.2909%
01-6N-29-0200-0015-0000	O'DAY BRIAN T & SUSAN D	East	275,000	1	\$159.80	0.1126%
01-6N-29-0200-0014-0000	O'DAY ARDITH Y TRUSTEE	East	580,068	1	\$198.10	0.2375%
01-6N-29-0200-0013-0000	ROSS ROBERT W & DINA CUPPETT	East	771,265	1	\$222.11	0.3157%
01-6N-29-0200-0012-0000	HILL ELOISE	East	719,901	1	\$215.66	0.2947%
01-6N-29-0200-0011-0000	BOYD DONALD L & SUSAN P	East	903,369	1	\$238.69	0.3698%
01-6N-29-0200-0010-0000	HAMMETT RICHARD M & MARY J	East	613,954	1	\$202.36	0.2513%
01-6N-29-0200-0009-0000	MILLS DAVID A & LINDA E	East	658,904	1	\$208.00	0.2697%
01-6N-29-0200-0008-0000	SABADIE PATRICK A & SUSAN LEE	East	747,945	1	\$219.18	0.3062%
01-6N-29-0200-0007-0000	MILLS BROOKE S TRUSTEE OF THE	East	350,000	1	\$169.22	0.1433%
01-6N-29-0200-0005-0000	FISK RICHARD L & PAMELA H	East	947,280	1	\$244.21	0.3878%
01-6N-29-0200-0004-0000	CLARKSON THOMAS R & PEGGY M	East	350,000	1	\$169.22	0.1433%
01-6N-29-0200-0002-0000	CLARK HUBERT L SR & CHRISTINE	East	972,596	1	\$247.39	0.3981%
01-6N-29-0200-0001-0000	GILLIAM THOMAS A TRUSTEE &	East	618,984	1	\$202.99	0.2534%
00-00-30-0546-0031-0000	MACKAY JAMES L & LOUISE	East	595,429	1	\$200.03	0.2437%
00-00-30-0546-0030-0000	KEIM THOMAS R & LOUISE L	East	587,006	1	\$198.98	0.2403%
00-00-30-0546-0029-0000	ADAMS J DENNIS & LILLIAN J	East	563,723	1	\$196.05	0.2308%
00-00-30-0546-0028-0000	RENEDO JESS S & MARY ANN	East	590,852	1	\$199.46	0.2419%
00-00-30-0546-0027-0000	FRICK HELEN L	East	612,900	1	\$202.23	0.2509%
00-00-30-0546-0026-0000	WEAVER JOHN W & DELORES L	East	595,919	1	\$200.09	0.2439%
00-00-30-0546-0025-0000	MORGAN JAMES JR L/E	East	456,199	1	\$182.55	0.1867%
00-00-30-0546-0024-0000	CRAWFORD THOMAS J & JULIA E	East	467,148	1	\$183.93	0.1912%

ASSESSMENT ROLL
SAISSA 2009-2010

03-6N-29-0SPC-0005-0000	CARTER RANDOLPH JR & CHARLOTTE	West	1,076,998	1	\$203.97	0.2287%
03-6N-29-0SPC-0004-0000	MULLINS MARK & JUDITH A	West	850,000	1	\$186.36	0.1805%
03-6N-29-0SPC-0003-0000	PREIK REINHOLD A & JENNIFER R	West	2,067,276	1	\$280.76	0.4391%
03-6N-29-0SPC-0002-0000	DOUGLAS CURT L	West	850,000	1	\$186.36	0.1805%
03-6N-29-0SPC-0001-0000	DOUGLAS CURT L	West	300,000	1	\$143.71	0.0637%
03-6N-29-0SP2-0009-0000	GRAHAM JAMES E & BARBARA D	West	1,526,087	1	\$238.79	0.3241%
03-6N-29-0SP2-0008-0000	GANT DONALD R & JANE P	West	1,000,000	1	\$197.99	0.2124%
03-6N-29-0SP2-0007-0000	FERGUSON JAMES & BARBARA B	West	1,660,980	1	\$249.25	0.3528%
03-6N-29-0SP2-0006-0000	KENNARD STEPHEN P	West	1,894,878	1	\$267.39	0.4024%
03-6N-29-0SP2-0005-0000	TENNISON ROBERT J & PATRICIA W	West	1,939,440	1	\$270.85	0.4119%
03-6N-29-0SP2-0004-0000	SELTON ROBERT W III & CARRIE A	West	1,660,613	1	\$249.23	0.3527%
03-6N-29-0SP2-0003-0000	BICKERSTAFF BURT JR & PHYLLIS	West	1,000,000	1	\$197.99	0.2124%
03-6N-29-0SP2-0002-0000	OLIN MARK R & JANET E	West	1,019,933	1	\$199.54	0.2166%
03-6N-29-0SP2-0001-0000	KEIGWIN HENRY J & BEVERLY	West	1,942,491	1	\$271.09	0.4126%
03-6N-29-00TP-0015-0000	ROUMPH H PIERCE & MARY CAROLYN	West	1,179,312	1	\$211.90	0.2505%
03-6N-29-00TP-0014-0000	KITCHENS CLARENCE H & APRIL M	West	1,386,906	1	\$228.00	0.2946%
03-6N-29-00TP-0013-0000	GLEASON MICHAEL W & CAROLYN A	West	1,211,204	1	\$214.37	0.2572%
03-6N-29-00TP-0012-0000	HAMLING JAMES L & TESS P	West	1,108,391	1	\$206.40	0.2354%
03-6N-29-00TP-0011-0000	VILLANI VINCENT & GAIL	West	1,097,123	1	\$205.53	0.2330%
03-6N-29-00TP-0010-0000	TENNISON ROBERT J	West	1,390,634	1	\$228.29	0.2953%
03-6N-29-00TP-0009-0000	KARLOVEC RALPH C & PATRICIA A	West	1,388,615	1	\$228.13	0.2949%
03-6N-29-00TP-0008-0000	JACOBS PATRICIA G & ARTHUR I	West	1,258,259	1	\$218.02	0.2672%
03-6N-29-00TP-0006-0000	TURNER CATHERINE	West	675,000	1	\$172.79	0.1434%
03-6N-29-00TP-0005-0000	BAMBROUGH DARLENE S	West	717,429	1	\$176.08	0.1524%
03-6N-29-00TP-0004-0000	WHITE MARILYN B	West	1,314,889	1	\$222.41	0.2793%
03-6N-29-00TP-0003-0000	LEARMER MARYBETH TRUSTEE	West	1,260,576	1	\$218.20	0.2677%
03-6N-29-00TP-0002-0000	MRW VENTURE HOLDINGS LP	West	500,000	1	\$159.22	0.1062%
03-6N-29-00TP-0001-0000	MRW VENTURE HOLDINGS LP	West	595,040	1	\$166.59	0.1264%
03-6N-29-00SP-0036-0000	WALKER JAMES III & JOANNE W	West	1,207,070	1	\$214.05	0.2564%
03-6N-29-00SP-0034-0000	FLYNN JAMES F & JANET A	West	1,979,137	1	\$273.93	0.4203%
03-6N-29-00SP-0033-0040	BRANDON ROBERT P &	West	1,000	1	\$120.52	0.0002%
03-6N-29-00SP-0033-0030	FLYNN JAMES F & JANET A	West	1,000	1	\$120.52	0.0002%
03-6N-29-00SP-0031-0000	BRANDON PHYLLIS P RES TRUST	West	2,302,259	1	\$298.99	0.4890%
03-6N-29-00SP-0029-0000	RIDDELL SHIRLEY GAIL & WILLIAM	West	1,801,734	1	\$260.17	0.3827%
03-6N-29-00SP-0028-0000	MCKEEL J THOMAS & DONNA M	West	1,162,819	1	\$210.62	0.2470%
03-6N-29-00SP-0027-0000	GRIFFIN LEE T & GISELA M	West	561,000	1	\$163.95	0.1191%
03-6N-29-00SP-0025-0000	LEYDEN JAMES J & CLAUDETTE S	West	2,092,775	1	\$282.74	0.4445%
03-6N-29-00SP-0021-0000	FRIDRICH HEINZ K TRUSTEE	West	2,287,238	1	\$297.82	0.4858%
03-6N-29-00SP-0019-0000	HOPKINS JOHN D &	West	2,004,904	1	\$275.93	0.4258%
03-6N-29-00SP-0018-0000	MENCIA JUAN R	West	1,277,024	1	\$219.48	0.2712%
03-6N-29-00SP-0017-0000	KRUSE STEPHEN L & JACQUELYN A	West	1,342,634	1	\$224.57	0.2852%
03-6N-29-00SP-0016-0000	OSTA SALIM M M D	West	500,000	1	\$159.22	0.1062%
03-6N-29-00SP-0015-0000	OSTA SALIM M M D	West	500,000	1	\$159.22	0.1062%
03-6N-29-00SP-0014-0000	CURY & SALTMARSH DEVELOPMENT &	West	500,000	1	\$159.22	0.1062%
03-6N-29-00SP-0013-0000	CURY & SALTMARSH DEVELOPMENT &	West	500,000	1	\$159.22	0.1062%
03-6N-29-00SP-0012-0000	ROWAN SHARON M TRUSTEE	West	834,436	1	\$185.16	0.1772%
03-6N-29-00SP-0011-0000	TOUCHETTE ROSANN M TRUSTEE	West	1,003,611	1	\$198.27	0.2132%
03-6N-29-00SP-0010-0000	KARLOVEC SANDRA G	West	998,593	1	\$197.89	0.2121%
03-6N-29-00SP-0009-0000	REILLY GEORGE & SALLY	West	839,816	1	\$185.57	0.1784%
03-6N-29-00SP-0008-0000	SAKAI REBECCA A STAFFORD	West	923,942	1	\$192.10	0.1962%
03-6N-29-00SP-0006-0010	MEYER GEOFFREY E	West	986,468	1	\$196.95	0.2095%
03-6N-29-00SP-0004-0000	TYNDALL CAROLYN M TRUSTEE	West	2,144,683	1	\$286.77	0.4555%
03-6N-29-00SP-0003-0000	SOUNDPOINT ASSET MGMT INC	West	480,000	1	\$157.67	0.1019%
03-6N-29-00SP-0002-0000	MACDONELL DENNIS A & DIANE D	West	1,048,290	1	\$201.74	0.2226%
03-6N-29-00SP-0001-0000	ANDREASON ALLAN K & MARJORIE H	West	984,893	1	\$196.82	0.2092%
03-6N-29-00OP-0033-0000	MURPHY JOSEPH & MARLENE J	West	658,454	1	\$171.51	0.1398%
03-6N-29-00OP-0032-0000	ALLEN SAMUEL D JR & MARY S	West	603,140	1	\$167.22	0.1281%
03-6N-29-00OP-0031-0000	MOULTRIE ROBERT L	West	494,423	1	\$158.79	0.1050%
03-6N-29-00OP-0029-0000	HALL GENEVIEVE M TRUSTEE	West	759,673	1	\$179.36	0.1613%
03-6N-29-00OP-0028-0000	QUILL KEVIN P	West	581,710	1	\$165.56	0.1235%
03-6N-29-00OP-0027-0000	BARG JEFFREY A & DIANE D	West	530,392	1	\$161.58	0.1126%

ASSESSMENT ROLL
SAISSA 2009-2010

03-6N-29-00OP-0026-0000	TUNNO ROBERT & PATRICIA	West	584,828	1	\$165.80	0.1242%
03-6N-29-00OP-0025-0000	GONSALVES HENRY E	West	297,000	1	\$143.48	0.0631%
03-6N-29-00OP-0024-0000	SILVA BRIAN M &	West	543,109	1	\$162.56	0.1153%
03-6N-29-00OP-0023-0000	AUSTEN WILLIAM F & NANCY E	West	584,653	1	\$165.78	0.1242%
03-6N-29-00OP-0022-0000	ROE PHILLIP W & MELISSA A	West	638,039	1	\$169.92	0.1355%
03-6N-29-00OP-0021-0000	KEATING ANN	West	602,340	1	\$167.16	0.1279%
03-6N-29-00OP-0020-0000	LESHER BRADLEY C & MARY D	West	844,633	1	\$185.95	0.1794%
03-6N-29-00OP-0018-0000	BRADDOCK WILLIAM K & SHEILA A	West	818,907	1	\$183.95	0.1739%
03-6N-29-00OP-0017-0000	FRAZIER SCOTT A & JANE C	West	635,619	1	\$169.74	0.1350%
03-6N-29-00OP-0015-0000	BOULAY PAUL P &	West	748,409	1	\$178.48	0.1590%
03-6N-29-00OP-0013-0000	CALLAHAN JAMES P & LOIS C	West	744,416	1	\$178.17	0.1581%
03-6N-29-00OP-0012-0000	BUNDY ANNE E	West	732,850	1	\$177.28	0.1556%
03-6N-29-00OP-0011-0000	BATES PETER & FRANCES H	West	591,103	1	\$166.28	0.1255%
03-6N-29-00OP-0010-0000	OYER JOHN P & WILLA	West	667,325	1	\$172.20	0.1417%
03-6N-29-00OP-0009-0000	COLEY DION M	West	619,513	1	\$168.49	0.1316%
03-6N-29-00OP-0008-0000	HERTWECK MAX W & LAQUITA P	West	613,686	1	\$168.04	0.1303%
03-6N-29-00OP-0007-0000	BEVERLY MANLEY LLC	West	315,000	1	\$144.87	0.0669%
03-6N-29-00OP-0006-0000	CHRISTENSEN BARBARA E TRUSTEE	West	706,826	1	\$175.26	0.1501%
03-6N-29-00OP-0005-0000	DUNLEAVY DANIEL S & VICKIE S	West	764,720	1	\$179.75	0.1624%
03-6N-29-00OP-0004-0000	MAGUIRE ROBERT T & FRANCES M	West	654,940	1	\$171.24	0.1391%
03-6N-29-00OP-0003-0000	PALLEN MICHAEL TRUSTEE	West	570,147	1	\$164.66	0.1211%
03-6N-29-00OP-0002-0000	MALOOF DANIEL J & KATHRYN D	West	570,388	1	\$164.68	0.1211%
03-6N-29-00OP-0001-0000	WILLIAMS PATRICIA C	West	598,451	1	\$166.85	0.1271%
03-6N-29-00LP-0092-0000	NOONAN JOHN R & PATRICIA L	West	2,097,178	1	\$283.08	0.4454%
03-6N-29-00LP-0091-0000	PHILIPP MICHAEL G & CHERYL E	West	2,105,330	1	\$283.71	0.4471%
03-6N-29-00LP-0090-0010	PHILIPP CHERYL EDMONDS	West	200,000	1	\$135.95	0.0425%
03-6N-29-00LP-0090-0000	GIEG L FREDERICK JR & P TRSTES	West	1,466,266	1	\$234.15	0.3114%
03-6N-29-00LP-0089-0000	DREW GRACIA TRUSTEE	West	1,330,662	1	\$223.64	0.2826%
03-6N-29-00LP-0088-0000	PHILIPP CHERYL E	West	725,000	1	\$176.67	0.1540%
03-6N-29-00LP-0087-0000	HENDERSON THOMAS S & SALLY S	West	1,429,668	1	\$231.32	0.3036%
03-6N-29-00LP-0086-0000	WELLS JOYCE M	West	1,282,222	1	\$219.88	0.2723%
03-6N-29-00LP-0085-0000	HURST PAMELA C	West	1,120,076	1	\$207.31	0.2379%
03-6N-29-00LP-0084-0000	SMITH JOYCE MARTIN TRUSTEE	West	1,384,382	1	\$227.80	0.2940%
03-6N-29-00LP-0083-0000	SOLBERG FREDERICK & ELIZABETH	West	700,000	1	\$174.73	0.1487%
03-6N-29-00LP-0082-0000	NICKERSON KAREN M	West	1,287,200	1	\$220.27	0.2734%
03-6N-29-00LP-0081-0000	TURNER RONALD L & CATHERINE M	West	630,000	1	\$169.30	0.1338%
03-6N-29-00LP-0080-0000	VIJUK JOSEPH M TRUSTEE	West	1,066,492	1	\$203.15	0.2265%
03-6N-29-00LP-0079-0000	RICHARD ALBERT L & JACQUELYN F	West	740,400	1	\$177.86	0.1572%
03-6N-29-00LP-0078-0000	OTIS KENNETH C II & ANNE L	West	1,047,371	1	\$201.67	0.2224%
03-6N-29-00LP-0077-0000	LEATHERY DONALD L & ANN Z	West	1,329,496	1	\$223.55	0.2824%
03-6N-29-00LP-0076-0000	ULLRICH PETER F	West	1,814,843	1	\$261.19	0.3854%
03-6N-29-00LP-0075-0000	PHILLIPS NATHANIEL P JR &	West	1,616,992	1	\$245.84	0.3434%
03-6N-29-00LP-0074-0000	HENDRICKSON STEPHEN & VIRGINIA	West	617,500	1	\$168.33	0.1311%
03-6N-29-00LP-0073-0000	MADDOX GUY JR & LATRELLE	West	1,143,299	1	\$209.11	0.2428%
03-6N-29-00LP-0072-0000	BRADDOCK STEPHEN R & SUE ANN	West	1,338,008	1	\$224.21	0.2842%
03-6N-29-00LP-0071-0000	BYRNES THOMAS A & MARY	West	1,078,349	1	\$204.07	0.2290%
03-6N-29-00LP-0070-0000	GOWER WILLIAM H & GAYLE B	West	1,545,235	1	\$240.28	0.3282%
03-6N-29-00LP-0069-0000	LIGARE KATHLEEN M	West	962,080	1	\$195.05	0.2043%
03-6N-29-00LP-0068-0000	NELSON RONALD & ELAINE	West	932,602	1	\$192.77	0.1981%
03-6N-29-00LP-0067-0000	CLOWER MICHAEL & SANDRA M	West	987,920	1	\$197.06	0.2098%
03-6N-29-00LP-0066-0000	LECKER JOHN F & LORI C	West	1,439,565	1	\$232.08	0.3057%
03-6N-29-00LP-0065-0000	WARFIELD MICHAEL J	West	617,500	1	\$168.33	0.1311%
03-6N-29-00LP-0064-0000	CLINE SHIRLEY T TRUSTEE	West	810,814	1	\$183.32	0.1722%
03-6N-29-00LP-0063-0000	NESBITT HARRIET G & THOMAS JR	West	1,147,444	1	\$209.43	0.2437%
03-6N-29-00LP-0062-0000	STENSON KRISTINA	West	1,071,503	1	\$203.54	0.2276%
03-6N-29-00LP-0061-0000	ALLF CECIL E & ANN A	West	1,164,765	1	\$210.77	0.2474%
03-6N-29-00LP-0060-0000	LYBARGER JOAN A TRUSTEE	West	739,792	1	\$177.82	0.1571%
03-6N-29-00LP-0059-0000	LANDERS LEO A TRUSTEE	West	913,947	1	\$191.32	0.1941%
03-6N-29-00LP-0058-0000	CHALDARES LOU & DIANE	West	375,000	1	\$149.53	0.0796%
03-6N-29-00LP-0057-0000	TUZY LOUIS F &	West	790,826	1	\$181.77	0.1680%
03-6N-29-00LP-0055-0000	CLEAR GEOFFREY P & MARJORIE P	West	420,000	1	\$153.02	0.0892%

ASSESSMENT ROLL
SAISSA 2009-2010

03-6N-29-00LP-0054-0000	NELSON DOUGLAS D	West	848,606	1	\$186.25	0.1802%
03-6N-29-00LP-0053-0000	JERVIS HERBERT H & MARY G	West	1,089,535	1	\$204.94	0.2314%
03-6N-29-00LP-0052-0000	HARLIN MARILYN C TRUSTEE	West	1,362,111	1	\$226.08	0.2893%
03-6N-29-00LP-0051-0000	MADDOX GUY JR & LATRELLE TRSTE	West	1,602,791	1	\$244.74	0.3404%
03-6N-29-00LP-0050-0000	TOMPKINS MICHAEL E & JUNE M	West	1,548,374	1	\$240.52	0.3288%
03-6N-29-00LP-0049-0000	JARZYNA ANTHONY D & SUSAN R G	West	783,651	1	\$181.22	0.1664%
03-6N-29-00LP-0048-0000	GARDNER BRUCE	West	1,319,354	1	\$222.76	0.2802%
03-6N-29-00LP-0047-0000	JONES JAMES C & BARBARA A	West	860,715	1	\$187.19	0.1828%
03-6N-29-00LP-0046-0000	MCCORMICK RICHARD G	West	944,420	1	\$193.68	0.2006%
03-6N-29-00LP-0045-0000	BUSCH ROBERT G	West	852,736	1	\$186.57	0.1811%
03-6N-29-00LP-0044-0000	MILLER JULIE C	West	1,247,164	1	\$217.16	0.2649%
03-6N-29-00LP-0043-0000	RINDERKNECHT RICHARD W & SUSAN	West	885,792	1	\$189.14	0.1881%
03-6N-29-00LP-0042-0000	BALDWIN MICHAEL H & JANICE C	West	470,000	1	\$156.89	0.0998%
03-6N-29-00LP-0041-0000	PRATT JOEL P & TERESA TRUSTEES	West	908,117	1	\$190.87	0.1929%
03-6N-29-00LP-0040-0000	PRATT JOEL P & TERESA TRUSTEES	West	470,000	1	\$156.89	0.0998%
03-6N-29-00LP-0039-0000	MURPHY N B	West	470,000	1	\$156.89	0.0998%
03-6N-29-00LP-0038-0000	HOWARD GAYLE R & JOHN H	West	848,220	1	\$186.22	0.1801%
03-6N-29-00LP-0037-0000	TAYLOR JOHN C JR & JULIA W	West	853,851	1	\$186.66	0.1813%
03-6N-29-00LP-0036-0000	WATSON J ALTON & PHYLLIS S	West	1,173,153	1	\$211.42	0.2492%
03-6N-29-00LP-0035-0000	FRYBURG HANS W & URSULA M	West	923,667	1	\$192.08	0.1962%
03-6N-29-00LP-0034-0000	DUDIAK ROBERT L &	West	1,212,688	1	\$214.49	0.2576%
03-6N-29-00LP-0033-0000	BUSCH ROBERT G	West	1,122,083	1	\$207.46	0.2383%
03-6N-29-00LP-0032-0000	SCHMONSEES ROBERT & JUDITH L	West	1,285,879	1	\$220.17	0.2731%
03-6N-29-00LP-0031-0000	LEE JOHN D JR & BETTY TRUSTEES	West	810,404	1	\$183.29	0.1721%
03-6N-29-00LP-0030-0000	KING LORAIN	West	1,150,129	1	\$209.64	0.2443%
03-6N-29-00LP-0029-0000	DONALDSON THOMAS P TRUSTEE	West	1,072,478	1	\$203.62	0.2278%
03-6N-29-00LP-0028-0000	CONWAY HENRY N JR L/E	West	1,172,245	1	\$211.35	0.2490%
03-6N-29-00LP-0027-0000	KOCHIS JOSEPH A & CHERYL A	West	897,142	1	\$190.02	0.1905%
03-6N-29-00LP-0026-0000	SMITH STUART O & JANET P	West	862,397	1	\$187.32	0.1832%
03-6N-29-00LP-0025-0000	MEYERS KATHERINE L	West	1,122,805	1	\$207.52	0.2385%
03-6N-29-00LP-0024-0000	MEYERS KATHERINE L	West	450,000	1	\$155.34	0.0956%
03-6N-29-00LP-0023-0000	AMOS WILLIAM L JR & BRENDA R	West	869,651	1	\$187.89	0.1847%
03-6N-29-00LP-0022-0000	DUNCAN JOHN A JR & JOAN A	West	1,107,004	1	\$206.29	0.2351%
03-6N-29-00LP-0021-0000	BROHM GERARD P & ALISON A	West	540,000	1	\$162.32	0.1147%
03-6N-29-00LP-0020-0000	JONES ALAN S & MARY M	West	540,000	1	\$162.32	0.1147%
03-6N-29-00LP-0018-0000	LEVERING CAROL M	West	1,507,389	1	\$237.34	0.3201%
03-6N-29-00LP-0017-0000	CORREA JUAN J & MARINA A	West	450,000	1	\$155.34	0.0956%
03-6N-29-00LP-0016-0000	COMA ROBERT S & SYLVIA M	West	1,203,384	1	\$213.77	0.2556%
03-6N-29-00LP-0015-0000	PLUMLEE JOYCE J	West	778,494	1	\$180.82	0.1653%
03-6N-29-00LP-0014-0000	BELLE MAISON LLC	West	1,057,975	1	\$202.49	0.2247%
03-6N-29-00LP-0013-0000	QUINBY ROBERT K & JANE C	West	769,951	1	\$180.15	0.1635%
03-6N-29-00LP-0012-0000	BLAIR HOLDING LLC	West	1,029,237	1	\$200.26	0.2186%
03-6N-29-00LP-0011-0000	OWENS ROBERT S & NANCY G	West	727,449	1	\$176.86	0.1545%
03-6N-29-00LP-0010-0000	OWENS ROBERT S & NANCY G	West	450,000	1	\$155.34	0.0956%
03-6N-29-00LP-0008-0000	CARTER C BRETT &	West	1,244,025	1	\$216.92	0.2642%
03-6N-29-00LP-0007-0000	HILL VIRGINIA Z TRUSTEE	West	1,034,717	1	\$200.69	0.2198%
03-6N-29-00LP-0006-0000	WOLFE LAURA E	West	901,873	1	\$190.39	0.1915%
03-6N-29-00LP-0005-0000	PATTON PHILLIP & BARBARA	West	957,035	1	\$194.66	0.2033%
03-6N-29-00LP-0004-0000	CARDILE FRANK & BARBARA	West	872,490	1	\$188.11	0.1853%
03-6N-29-00LP-0003-0000	LACHARITE ROGER R & MARY G	West	1,003,110	1	\$198.24	0.2130%
03-6N-29-00LP-0002-0000	BOWMAN THOMAS G & MARCIA A	West	472,500	1	\$157.09	0.1004%
03-6N-29-00LP-0001-0000	BENNINGHOFF CLYDE A	West	1,396,055	1	\$228.71	0.2965%
01-6N-29-V310-3120-0000	DIETRICH DANIEL W & JEANNIE Q	West	333,367	1	\$146.30	0.0708%
01-6N-29-V310-3119-0000	BRIDGEWATER ERLE S & CANDACE	West	593,458	1	\$166.47	0.1260%
01-6N-29-V310-3118-0000	STYERS JESSICA ANN	West	333,354	1	\$146.30	0.0708%
01-6N-29-V310-3117-0000	VALDES BRYAN A & PATRICIA C	West	565,710	1	\$164.32	0.1201%
01-6N-29-V310-3116-0000	LOOS NORBERT	West	282,171	1	\$142.33	0.0599%
01-6N-29-V310-3115-0000	TENNILLE BONNIE H	West	330,205	1	\$146.05	0.0701%
01-6N-29-V310-3114-0000	JONSON DAVID N & AMY T &	West	355,237	1	\$147.99	0.0754%
01-6N-29-V310-3113-0000	THIAVILLE CHARLES & CHRISTINE	West	361,500	1	\$148.48	0.0768%
01-6N-29-V310-3112-0000	MILLER CLARA VERN	West	426,702	1	\$153.54	0.0906%

ASSESSMENT ROLL
SAISSA 2009-2010

01-6N-29-V310-3111-0000	LYON JEAN KILPATRICK	West	329,736	1	\$146.02	0.0700%
01-6N-29-V310-3110-0000	GRIFFIN-EDDINGS D CLARK	West	536,575	1	\$162.06	0.1140%
01-6N-29-V310-3109-0000	PARDUE MARY B FARICY	West	336,130	1	\$146.51	0.0714%
01-6N-29-V310-3108-0000	FOOTLIK MARC & LUCY	West	333,147	1	\$146.28	0.0708%
01-6N-29-V310-3107-0000	JOHNSON JULIE H	West	326,997	1	\$145.80	0.0694%
01-6N-29-V310-3106-0000	RICE RENE A S	West	334,124	1	\$146.36	0.0710%
01-6N-29-V310-3105-0000	MADDEN GLATHA D	West	551,699	1	\$163.23	0.1172%
01-6N-29-V310-3104-0000	MADDOX MATTHEW T	West	346,910	1	\$147.35	0.0737%
01-6N-29-V310-3103-0000	HECKMAN CARL & CYNTHIA	West	341,938	1	\$146.96	0.0726%
01-6N-29-V310-3102-0000	SATURDAY DANNY T	West	332,537	1	\$146.23	0.0706%
01-6N-29-V310-3101-0000	BIRCHFIELD WILLIAM O & DANA L	West	335,101	1	\$146.43	0.0712%
01-6N-29-V310-3100-0000	HUNTER DON J & FLORENCE I	West	407,818	1	\$152.07	0.0866%
01-6N-29-V100-3329-0000	WEIHENMAYER EDWIN A &	West	239,767	1	\$139.04	0.0509%
01-6N-29-V100-3328-0000	HEATH WAYNE T & JENNIFER L	West	251,767	1	\$139.97	0.0535%
01-6N-29-V100-3327-0000	BARG MARIE L	West	239,767	1	\$139.04	0.0509%
01-6N-29-V100-3326-0000	KOHLMAN CONRAD D & ANNE L	West	271,767	1	\$141.52	0.0577%
01-6N-29-V100-3325-0000	BERMAN GEORGE A	West	230,517	1	\$138.32	0.0490%
01-6N-29-V100-3324-0000	HEADRICK PATRICIA HALL	West	254,517	1	\$140.18	0.0541%
01-6N-29-V100-3323-0000	LEVERING ERNEST D & ANNE F	West	294,517	1	\$143.28	0.0626%
01-6N-29-V100-3322-0000	HUFF GAYLE G & JENIENE J	West	236,015	1	\$138.75	0.0501%
01-6N-29-V100-3321-0000	STEIN JAY M & RHONDA P	West	188,615	1	\$135.07	0.0401%
01-6N-29-V100-3320-0000	NIELSEN STEVEN W & MICHELE R	West	232,015	1	\$138.44	0.0493%
01-6N-29-V100-3319-0000	DILLARD LARRY & LINDA	West	212,015	1	\$136.89	0.0450%
01-6N-29-V100-3318-0000	MCCLOSKEY NICHOLAS E	West	216,364	1	\$137.22	0.0460%
01-6N-29-V100-3317-0000	LICHT SHIRLEY CO-TRUSTEE(25%)&	West	230,517	1	\$138.32	0.0490%
01-6N-29-V100-3316-0000	ADAMS JAMES E	West	207,117	1	\$136.51	0.0440%
01-6N-29-V100-3315-0000	3315 LLC	West	253,367	1	\$140.09	0.0538%
01-6N-29-V100-3314-0000	STEVENS THOMAS E &	West	239,767	1	\$139.04	0.0509%
01-6N-29-V100-3313-0000	FORMAN CAROLYN H (99%) &	West	239,767	1	\$139.04	0.0509%
01-6N-29-V100-3312-0000	BILEK FAMILY TRUST	West	239,767	1	\$139.04	0.0509%
01-6N-29-V100-3311-0000	WHITMAN STEVEN H & CHRISTINE B	West	251,767	1	\$139.97	0.0535%
01-6N-29-V100-3310-0000	EDMONDS CHARLES N & ELINOR H	West	216,367	1	\$137.22	0.0460%
01-6N-29-V100-3309-0000	KELLY DORIS V	West	214,764	1	\$137.10	0.0456%
01-6N-29-V100-3308-0000	BARBERA FRANK T & VRIGINIA D	West	263,767	1	\$140.90	0.0560%
01-6N-29-V100-3307-0000	POTTS HAZEL J &	West	251,767	1	\$139.97	0.0535%
01-6N-29-V100-3306-0000	WATERSTRADT WILLIAM H &	West	263,767	1	\$140.90	0.0560%
01-6N-29-V100-3305-0000	BREMSON BETTY J TRUSTEE	West	239,767	1	\$139.04	0.0509%
01-6N-29-V100-3304-0000	CASON BONNIE L	West	239,767	1	\$139.04	0.0509%
01-6N-29-V100-3303-0000	FULTON DAVID C & STELLA O	West	239,767	1	\$139.04	0.0509%
01-6N-29-V100-3302-0000	WELLS JOHN A JR	West	239,767	1	\$139.04	0.0509%
01-6N-29-V100-3301-0000	PITOCHELLI BARBARA M	West	239,767	1	\$139.04	0.0509%
01-6N-29-V090-3217-0000	GILMORE TRACY A &	West	236,015	1	\$138.75	0.0501%
01-6N-29-V090-3216-0000	LONG INEZ P &	West	212,015	1	\$136.89	0.0450%
01-6N-29-V090-3215-0000	DILLARD H L & MICKEY B	West	188,615	1	\$135.07	0.0401%
01-6N-29-V090-3214-0000	BARAKAT MAURICE & LILIANE ANNE	West	236,015	1	\$138.75	0.0501%
01-6N-29-V090-3213-0000	JONES J LARRY	West	236,015	1	\$138.75	0.0501%
01-6N-29-V090-3212-0000	WALGER L M III & TERRY D	West	224,015	1	\$137.82	0.0476%
01-6N-29-V090-3211-0000	REECE MARTYN C & DALE S	West	264,015	1	\$140.92	0.0561%
01-6N-29-V090-3210-0000	FLYNN JAMES T &	West	224,015	1	\$137.82	0.0476%
01-6N-29-V090-3209-0000	SEA MARSH PROPERTIES LLC	West	224,015	1	\$137.82	0.0476%
01-6N-29-V090-3208-0000	GEMMILL JANET P &	West	236,015	1	\$138.75	0.0501%
01-6N-29-V090-3207-0000	MILLER CRAIG G TRUSTEE	West	276,015	1	\$141.85	0.0586%
01-6N-29-V090-3206-0000	WOOD ROBERT P & KAREN A	West	224,015	1	\$137.82	0.0476%
01-6N-29-V090-3205-0000	BERTKE WILLIAM D	West	236,015	1	\$138.75	0.0501%
01-6N-29-V090-3204-0000	STEARNS FREDERIC W & LINDA C	West	208,615	1	\$136.62	0.0443%
01-6N-29-V090-3203-0000	CARPENTER EDWARD N & MARGARET	West	188,615	1	\$135.07	0.0401%
01-6N-29-V090-3202-0000	ACOSTA-RUA MARIA V TRUSTEE	West	236,015	1	\$138.75	0.0501%
01-6N-29-V090-3201-0000	MCCAFFERTY DENISE W	West	212,015	1	\$136.89	0.0450%
01-6N-29-V070-3439-0000	STODDART BRECKINRIDGE TRUSTEE	West	332,550	1	\$146.23	0.0706%
01-6N-29-V070-3438-0000	LATIMER HUGH A	West	337,400	1	\$146.61	0.0717%
01-6N-29-V070-3437-0000	NELSON WILLIAM H III	West	257,675	1	\$140.43	0.0547%

ASSESSMENT ROLL
SAISSA 2009-2010

01-6N-29-V070-3436-0000	BROWN THOMAS KINSLEY &	West	322,800	1	\$145.48	0.0686%
01-6N-29-V070-3435-0000	JOYCE MICHAEL J & CAROL G	West	323,250	1	\$145.51	0.0687%
01-6N-29-V070-3434-0000	WINSHIP ELIZABETH STEVENS	West	344,925	1	\$147.19	0.0733%
01-6N-29-V070-3433-0000	TACY NANCY A & PAMELA &	West	324,900	1	\$145.64	0.0690%
01-6N-29-V070-3432-0000	GORDON J TERRY & JANE L &	West	256,175	1	\$140.31	0.0544%
01-6N-29-V070-3431-0000	MCCARTHY JUDITH C TRUSTEE &	West	245,925	1	\$139.52	0.0522%
01-6N-29-V070-3430-0000	LEHMAN PHILIP R & DEBORAH S	West	341,175	1	\$146.90	0.0725%
01-6N-29-V070-3429-0000	ATWATER TONY &	West	352,350	1	\$147.77	0.0748%
01-6N-29-V070-3428-0000	CAIN LAVERNE W & MARTHA W	West	363,125	1	\$148.60	0.0771%
01-6N-29-V070-3427-0000	FORRISTAL THOMAS & JUDITH TRST	West	307,800	1	\$144.31	0.0654%
01-6N-29-V070-3426-0000	MARSHALL ARTHUR C III	West	243,675	1	\$139.34	0.0518%
01-6N-29-V070-3425-0000	NORMAN HARRY III	West	324,900	1	\$145.64	0.0690%
01-6N-29-V070-3424-0000	COLLINS BLANCHE M	West	329,175	1	\$145.97	0.0699%
01-6N-29-V070-3423-0000	HARVEY SHAWN &	West	329,175	1	\$145.97	0.0699%
01-6N-29-V070-3422-0000	MAZ ENTERPRISES INC	West	324,900	1	\$145.64	0.0690%
01-6N-29-V070-3421-0000	HEAD WARNER F &	West	243,675	1	\$139.34	0.0518%
01-6N-29-V070-3420-0000	HUNTER JAMES C & ETHELMARIE	West	256,175	1	\$140.31	0.0544%
01-6N-29-V070-3419-0000	CULVERHOUSE GAY TRUSTEE	West	312,800	1	\$144.70	0.0664%
01-6N-29-V070-3418-0000	WOLLGAST JULIE	West	320,625	1	\$145.31	0.0681%
01-6N-29-V070-3417-0000	DEPUY WM JR & P L (95%) &	West	335,625	1	\$146.47	0.0713%
01-6N-29-V070-3416-0000	GELMAN EDWARD S	West	321,425	1	\$145.37	0.0683%
01-6N-29-V070-3415-0000	VULCANO MARY ANNE	West	303,675	1	\$143.99	0.0645%
01-6N-29-V070-3414-0000	DOWLING SUSAN WHITE	West	309,675	1	\$144.46	0.0658%
01-6N-29-V070-3413-0000	CARR H AUSTIN &	West	324,900	1	\$145.64	0.0690%
01-6N-29-V070-3412-0000	HENSON MARIUM A STAPLETON	West	246,300	1	\$139.55	0.0523%
01-6N-29-V070-3411-0000	OLSEN HAROLD & JANET	West	352,800	1	\$147.80	0.0749%
01-6N-29-V070-3410-0000	HOLLER JOHN H & CYNTHIA W	West	338,125	1	\$146.67	0.0718%
01-6N-29-V070-3409-0000	STANTON PEGGY M	West	320,625	1	\$145.31	0.0681%
01-6N-29-V070-3408-0000	LEWIS JOHN H & CATHERINE M	West	322,800	1	\$145.48	0.0686%
01-6N-29-V070-3407-0000	HUSS WILLIAM R	West	320,625	1	\$145.31	0.0681%
01-6N-29-V070-3406-0000	KING IRVING H & ANN E	West	320,625	1	\$145.31	0.0681%
01-6N-29-V070-3405-0000	WAGNER BARBARA J	West	307,800	1	\$144.31	0.0654%
01-6N-29-V070-3404-0000	BENTON LOUIS & PATRICIA TRSTES	West	324,900	1	\$145.64	0.0690%
01-6N-29-V070-3403-0000	JONES LLOYD A &	West	307,800	1	\$144.31	0.0654%
01-6N-29-V070-3402-0000	MINTER MERTON M JR	West	324,900	1	\$145.64	0.0690%
01-6N-29-V070-3401-0000	SMEETON THOMAS R & SUSAN D	West	329,175	1	\$145.97	0.0699%
01-6N-29-V040-3064-0000	MERRITT INEZ B TRUSTEE	West	335,400	1	\$146.45	0.0712%
01-6N-29-V040-3063-0000	VALICK ROBERT J & BETTE A	West	260,015	1	\$140.61	0.0552%
01-6N-29-V040-3062-0000	BAER GAY W	West	310,015	1	\$144.49	0.0658%
01-6N-29-V040-3061-0000	WHEELER WARREN O &	West	335,400	1	\$146.45	0.0712%
01-6N-29-V040-3060-0000	DOWLING BEATRICE S TRUSTEE	West	293,930	1	\$143.24	0.0624%
01-6N-29-V040-3059-0000	PARADISE RAYMOND J & CATHERINE	West	197,944	1	\$135.79	0.0420%
01-6N-29-V040-3058-0000	MELTON MICHAEL T & LYNN P	West	239,338	1	\$139.01	0.0508%
01-6N-29-V040-3057-0000	SCHROEDER FREDERICK J & SUSAN	West	293,930	1	\$143.24	0.0624%
01-6N-29-V040-3056-0000	WINANS PETER T & FRANCES J	West	293,930	1	\$143.24	0.0624%
01-6N-29-V040-3055-0000	STURGIS WILLIAM T & LYNN S	West	239,338	1	\$139.01	0.0508%
01-6N-29-V040-3054-0000	HARRIS PAUL D & SARAH F	West	343,930	1	\$147.12	0.0730%
01-6N-29-V040-3053-0000	TWA LIMITED PARTNERSHIP	West	282,625	1	\$142.36	0.0600%
01-6N-29-V040-3052-0000	DEVLIN KATHLEEN O	West	197,944	1	\$135.79	0.0420%
01-6N-29-V040-3051-0000	FOBES DAVID L & URSULA N	West	247,944	1	\$139.67	0.0527%
01-6N-29-V040-3050-0000	FLYNN PAULA M	West	364,000	1	\$148.67	0.0773%
01-6N-29-V040-3049-0000	HENDRICKSON STEPHEN K &	West	335,400	1	\$146.45	0.0712%
01-6N-29-V040-3048-0000	JONES WILLIAM A JR & PATRICIA	West	197,944	1	\$135.79	0.0420%
01-6N-29-V040-3047-0000	COLEMAN LEIGHTON H JR TRUSTEE	West	335,400	1	\$146.45	0.0712%
01-6N-29-V040-3046-0000	HOLLINGSWORTH THOMAS F & RITA	West	335,400	1	\$146.45	0.0712%
01-6N-29-V040-3045-0000	FARROW RODNEY & BETTY TRUSTEES	West	260,015	1	\$140.61	0.0552%
01-6N-29-V040-3044-0000	SALTER RUTH H	West	260,015	1	\$140.61	0.0552%
01-6N-29-V040-3043-0000	PRESTON ALBERT & JANE	West	335,400	1	\$146.45	0.0712%
01-6N-29-V040-3042-0000	ROCKE CHRISTOPHER J & KAREN M	West	293,930	1	\$143.24	0.0624%
01-6N-29-V040-3041-0000	HANLEY MARK A & LOLA D	West	247,944	1	\$139.67	0.0527%
01-6N-29-V040-3040-0000	SCHUETTE ELAINE	West	293,930	1	\$143.24	0.0624%

ASSESSMENT ROLL
SAISSA 2009-2010

01-6N-29-V040-3039-0000	MOUNTS ROBERT J & DOROTHEA M	West	260,015	1	\$140.61	0.0552%
01-6N-29-V040-3038-0000	SCERBO JENNIFER L	West	172,125	1	\$133.79	0.0366%
01-6N-29-V040-3037-0000	BLITCH BROOKS E III & MARGARET	West	172,125	1	\$133.79	0.0366%
01-6N-29-V040-3036-0000	KELLY JAMES E & BARBARA ANNE	West	172,125	1	\$133.79	0.0366%
01-6N-29-V040-3035-0000	ARMSTRONG CONTAINERS INC	West	260,015	1	\$140.61	0.0552%
01-6N-29-V040-3034-0000	WATSON ANDREW O	West	260,015	1	\$140.61	0.0552%
01-6N-29-V040-3033-0000	LERNER MURIEL C	West	172,125	1	\$133.79	0.0366%
01-6N-29-V040-3032-0000	HOLZ JAMES M & PEGGY M	West	172,125	1	\$133.79	0.0366%
01-6N-29-V040-3031-0000	PARKS J LUKE JR & CAROLE C	West	260,015	1	\$140.61	0.0552%
01-6N-29-V040-3030-0000	STAFFORD LAURA C	West	360,015	1	\$148.36	0.0765%
01-6N-29-V040-3029-0000	MCRAE JAMES & REBECCA	West	247,125	1	\$139.61	0.0525%
01-6N-29-V040-3028-0000	BROWN MARY DABBS	West	172,125	1	\$133.79	0.0366%
01-6N-29-V040-3027-0000	LUTZ HEINZ K & SARAH H	West	260,015	1	\$140.61	0.0552%
01-6N-29-V040-3026-0000	JOHNSON DAVID C &	West	335,400	1	\$146.45	0.0712%
01-6N-29-V040-3025-0000	KEPPLE EUGENE C & JANICE K	West	197,944	1	\$135.79	0.0420%
01-6N-29-V040-3024-0000	LEISY WILLIAM D & LYNN M	West	247,944	1	\$139.67	0.0527%
01-6N-29-V040-3023-0000	FOWLE GEORGE D JR	West	293,930	1	\$143.24	0.0624%
01-6N-29-V040-3022-0000	FLINT DAVID H	West	335,400	1	\$146.45	0.0712%
01-6N-29-V040-3021-0000	REECE MARTYN C & DALE S	West	197,944	1	\$135.79	0.0420%
01-6N-29-V040-3020-0000	REESER MICHAEL S & MARGARET M	West	197,944	1	\$135.79	0.0420%
01-6N-29-V040-3019-0000	TUCKER N H III & KATHRYN G	West	293,930	1	\$143.24	0.0624%
01-6N-29-V040-3018-0000	WATSON ANDREW O & DIANA D	West	410,400	1	\$152.27	0.0872%
01-6N-29-V040-3017-0000	SCHMIDT CHARLES D TRUSTEE	West	197,944	1	\$135.79	0.0420%
01-6N-29-V040-3016-0000	FORTE SUSAN SEAVEY	West	197,944	1	\$135.79	0.0420%
01-6N-29-V040-3015-0000	SEAVEY MARY ANN	West	335,400	1	\$146.45	0.0712%
01-6N-29-V040-3014-0000	MOORE WALTER K & PATRICIA Q	West	335,400	1	\$146.45	0.0712%
01-6N-29-V040-3013-0000	QUEALY BETTY S	West	260,015	1	\$140.61	0.0552%
01-6N-29-V040-3012-0000	GANTT GOLDA K TRUSTEE	West	197,944	1	\$135.79	0.0420%
01-6N-29-V040-3011-0000	CLUB VILLA HOLDINGS (3011) LLC	West	247,944	1	\$139.67	0.0527%
01-6N-29-V040-3010-0000	SWEENEY THOMAS L TRUSTEE	West	335,400	1	\$146.45	0.0712%
01-6N-29-V040-3009-0000	GRIFFIN MARY J	West	335,400	1	\$146.45	0.0712%
01-6N-29-V040-3008-0000	CHAMBERS THOMAS C III & CAROL	West	197,944	1	\$135.79	0.0420%
01-6N-29-V040-3007-0000	SEARLE QUENTIN R & EILEEN G	West	197,944	1	\$135.79	0.0420%
01-6N-29-V040-3006-0000	MOSCOSO BETTY JANE & PEDRO F	West	197,944	1	\$135.79	0.0420%
01-6N-29-V040-3005-0000	COOK JOHN W & GEORGIANNA	West	322,500	1	\$145.45	0.0685%
01-6N-29-V040-3004-0000	SPASUK MARGARET M	West	260,015	1	\$140.61	0.0552%
01-6N-29-V040-3003-0000	CANADAY ARTHUR C & MARJORIE S	West	172,125	1	\$133.79	0.0366%
01-6N-29-V040-3002-0000	DEVLIN KATHLEEN O	West	172,125	1	\$133.79	0.0366%
01-6N-29-V040-3001-0000	GRAHAM ANNE R &	West	260,015	1	\$140.61	0.0552%
01-6N-29-AICO-0017-0000	MANN DONALD L & SANDRA L	West	665,194	1	\$172.03	0.1413%
01-6N-29-AICO-0006-0030	LEPORIN PETER P & ANNAMAE J	West	31,500	1	\$122.89	0.0067%
01-6N-29-AICO-0002-0040	RAJFER SOL I & LYNDIA S	West	661,743	1	\$171.76	0.1405%
01-6N-29-AICO-0002-0030	HARRIS G STEVEN & LAURA C	West	660,000	1	\$171.63	0.1402%
01-6N-29-AICO-0002-0010	HARRIS AUDLEY C SR	West	863,617	1	\$187.42	0.1834%
01-6N-29-AICO-0002-0000	SUDDATH LOVICK P & NINA B	West	759,985	1	\$179.38	0.1614%
01-6N-29-2000-0032-0000	PHELAN WILLIAM T TRUSTEE	West	513,836	1	\$160.29	0.1091%
01-6N-29-2000-0031-0000	LEBLANC HUGH & SHIRLEY	West	497,548	1	\$159.03	0.1057%
01-6N-29-2000-0030-0000	BERNIER JAMES T & JANE M	West	637,347	1	\$169.87	0.1354%
01-6N-29-2000-0029-0000	IVESTER STANLEY D & SUZANNE E	West	225,000	1	\$137.89	0.0478%
01-6N-29-2000-0028-0000	COPTHORNE KENNETH P & CAROL L	West	521,674	1	\$160.90	0.1108%
01-6N-29-2000-0027-0000	SWEATT AARON A & AMY A	West	225,000	1	\$137.89	0.0478%
01-6N-29-2000-0026-0000	WOLFE DOUGLAS H & KATHERINE P	West	536,590	1	\$162.06	0.1140%
01-6N-29-2000-0025-0000	LIMA RICARDO & MARI DEL CARMEN	West	225,000	1	\$137.89	0.0478%
01-6N-29-2000-0024-0000	OAKES RICHARD A & MARY BETH	West	225,000	1	\$137.89	0.0478%
01-6N-29-2000-0023-0000	MULLANE TERRENCE & EILEEN	West	225,000	1	\$137.89	0.0478%
01-6N-29-2000-0022-0000	RUSHING WILLIAM D & HOLLEY L	West	707,390	1	\$175.30	0.1502%
01-6N-29-2000-0021-0000	SAPOZNICK JEFFERY LYNN	West	487,082	1	\$158.22	0.1034%
01-6N-29-2000-0020-0000	CULP JOAN E	West	596,934	1	\$166.74	0.1268%
01-6N-29-2000-0019-0000	FELD KAREN S	West	270,000	1	\$141.38	0.0573%
01-6N-29-2000-0018-0000	KING WILLIAM RUSSELL	West	247,500	1	\$139.64	0.0526%
01-6N-29-2000-0017-0000	FOSTER MICHAEL E & MARY JANE	West	487,363	1	\$158.24	0.1035%

ASSESSMENT ROLL
SAISSA 2009-2010

01-6N-29-2000-0016-0000	HUNGERBUHLER JENELL P TRUSTEE	West	534,600	1	\$161.90	0.1135%
01-6N-29-2000-0015-0000	ATWOOD CAROL ANN	West	478,574	1	\$157.56	0.1016%
01-6N-29-2000-0014-0000	MULLIN MICHAEL S & KELLY W	West	586,619	1	\$165.94	0.1246%
01-6N-29-2000-0013-0000	DESICH RICHARD TRUSTEE	West	213,750	1	\$137.02	0.0454%
01-6N-29-2000-0012-0000	WELLS HOWARD & LUCY	West	225,000	1	\$137.89	0.0478%
01-6N-29-2000-0011-0000	PAHLOW RICHARD R	West	596,076	1	\$166.67	0.1266%
01-6N-29-2000-0010-0000	OLIN MARK R & JANET E	West	517,878	1	\$160.61	0.1100%
01-6N-29-2000-0009-0000	ROBERTS GEORGE E III & SALLI	West	574,537	1	\$165.00	0.1220%
01-6N-29-2000-0008-0000	JADEJA JASWANT & LEENA	West	225,000	1	\$137.89	0.0478%
01-6N-29-2000-0007-0000	LINNEMEIER THOMAS & GEORGIANN	West	553,204	1	\$163.35	0.1175%
01-6N-29-2000-0006-0000	DOLAN PHILIP B & ELAINE M	West	577,422	1	\$165.22	0.1226%
01-6N-29-2000-0005-0000	VALDES BRYAN A & TRISH	West	150,000	1	\$132.08	0.0319%
01-6N-29-2000-0004-0000	HAMRICK JOHN D & DIANE Q	West	596,616	1	\$166.71	0.1267%
01-6N-29-2000-0003-0000	FLYNN KATHRYN H	West	522,356	1	\$160.95	0.1109%
01-6N-29-2000-0002-0000	O'BRIEN JAMIE P & WENDY M	West	150,000	1	\$132.08	0.0319%
01-6N-29-2000-0001-0000	LORICK DABNEY L	West	380,570	1	\$149.96	0.0808%
01-6N-29-191A-0081-0000	SHEPPARD DAVID R & CAROLINE H	West	697,074	1	\$174.50	0.1480%
01-6N-29-191A-0079-0000	WYATT JEANNE LIPSCOMB TRUSTEE	West	1,195,852	1	\$213.18	0.2540%
01-6N-29-191A-0078-0000	PERRY DOROTHY S	West	543,274	1	\$162.58	0.1154%
01-6N-29-191A-0077-0000	SHAVE MARGARET V EST	West	638,112	1	\$169.93	0.1355%
01-6N-29-191A-0076-0000	LEABO J PHILIP & KAREN S	West	701,545	1	\$174.85	0.1490%
01-6N-29-191A-0075-0000	ESPOSITO JOHN J & FRANCES I	West	696,831	1	\$174.48	0.1480%
01-6N-29-191A-0074-0000	JENKINS W LAWRENCE	West	599,079	1	\$166.90	0.1272%
01-6N-29-191A-0073-0000	HOLLAND THARIN E & MAYALENE K	West	325,000	1	\$145.65	0.0690%
01-6N-29-191A-0072-0000	HOCKER JAMES R & SUZANNE M	West	614,167	1	\$168.07	0.1304%
01-6N-29-191A-0071-0000	CHILDS URSULA	West	599,234	1	\$166.92	0.1273%
01-6N-29-191A-0070-0000	BRAY S NORMAN & JANE P	West	632,388	1	\$169.49	0.1343%
01-6N-29-1900-0069-0000	SHRIVER BRYCE L & KAREN C	West	1,083,140	1	\$204.44	0.2300%
01-6N-29-1900-0068-0000	KRUMM KIRA A &	West	308,750	1	\$144.39	0.0656%
01-6N-29-1900-0067-0000	SEA MARSH HOLDINGS LLC	West	325,000	1	\$145.65	0.0690%
01-6N-29-1900-0066-0000	BOLTON ROBERT H TRUSTEE	West	325,000	1	\$145.65	0.0690%
01-6N-29-1900-0065-0000	GOODELL WILLIAM J TRUSTEE	West	672,631	1	\$172.61	0.1429%
01-6N-29-1900-0064-0000	ADAMS FRANK TRUSTEE	West	569,473	1	\$164.61	0.1209%
01-6N-29-1900-0063-0000	FEAZELL THOMAS L & VIRGINIA S	West	766,832	1	\$179.91	0.1629%
01-6N-29-1900-0062-0000	BARRY THOMAS R TRUSTEE &	West	814,979	1	\$183.65	0.1731%
01-6N-29-1900-0061-0000	NEDRELOW STEVEN J & KATHLEEN M	West	674,337	1	\$172.74	0.1432%
01-6N-29-1900-0060-0000	BOSLAND KATHLEEN C FLETCHER	West	925,376	1	\$192.21	0.1965%
01-6N-29-1900-0059-0000	MURPHY NEWELL B	West	1,044,697	1	\$201.46	0.2219%
01-6N-29-1900-0058-0000	BOSLAND PAUL C TRUSTEE	West	680,000	1	\$173.18	0.1444%
01-6N-29-1900-0057-0000	KENNERLY ROY W	West	679,910	1	\$173.17	0.1444%
01-6N-29-1900-0056-0000	MERMAN WILLIAM L &	West	1,079,936	1	\$204.19	0.2294%
01-6N-29-1900-0055-0000	SIMMONS RALPH E EST	West	946,203	1	\$193.82	0.2010%
01-6N-29-1900-0054-0000	GALE PAUL &	West	1,175,306	1	\$211.59	0.2496%
01-6N-29-1900-0053-0000	WALGER LOUIS M III & TERRY D	West	1,060,364	1	\$202.68	0.2252%
01-6N-29-1900-0052-0000	HARMAN LOIS TRUSTEE	West	1,023,262	1	\$199.80	0.2173%
01-6N-29-1900-0051-0000	OSBON MARILYN	West	1,100,349	1	\$205.78	0.2337%
01-6N-29-1900-0050-0000	HURLEY JOHN E & NANCY P	West	1,038,543	1	\$200.98	0.2206%
01-6N-29-1900-0049-0000	KOLAR RONALD E & JANET H	West	1,042,837	1	\$201.32	0.2215%
01-6N-29-1900-0048-0000	KOLAR ENTERPRISES LIMITED	West	680,000	1	\$173.18	0.1444%
01-6N-29-1900-0047-0000	MCCULLY JAMES G & MARION R	West	1,197,931	1	\$213.34	0.2544%
01-6N-29-1900-0046-0000	KANNAPPELL N ALLAN & BARBARA B	West	715,958	1	\$175.97	0.1521%
01-6N-29-1900-0045-0000	OTTENRITTER ROBERT E & JOAN T	West	742,970	1	\$178.06	0.1578%
01-6N-29-1900-0044-0000	HAMMER ANNETTE M	West	744,170	1	\$178.16	0.1580%
01-6N-29-1900-0043-0000	GUSHUE JOSEPH T & CATHERINE F	West	486,100	1	\$158.14	0.1032%
01-6N-29-1900-0042-0000	PALIN LINDA	West	522,523	1	\$160.97	0.1110%
01-6N-29-1900-0041-0000	MOORE MICHAEL W &	West	673,207	1	\$172.65	0.1430%
01-6N-29-1900-0040-0000	LEWIS GARY A &	West	325,000	1	\$145.65	0.0690%
01-6N-29-1900-0039-0000	SALTMARSH ERNEST O III	West	522,683	1	\$160.98	0.1110%
01-6N-29-1900-0038-0000	LIMA RICARDO A & MARIA DEL C	West	325,000	1	\$145.65	0.0690%
01-6N-29-1900-0037-0000	OWEN RUTH A	West	325,000	1	\$145.65	0.0690%
01-6N-29-1900-0036-0000	STORMOEN ROBERT R TRUSTEE	West	651,462	1	\$170.97	0.1384%

ASSESSMENT ROLL
SAISSA 2009-2010

01-6N-29-1900-0035-0000	JONES HARRY T IV & RIKI H	West	741,894	1	\$177.98	0.1576%
01-6N-29-1900-0034-0000	GALE JAMES C & SUZANNE	West	543,746	1	\$162.61	0.1155%
01-6N-29-1900-0033-0000	LUKASZEWICZ JAMES & JANET TRSE	West	666,319	1	\$172.12	0.1415%
01-6N-29-1900-0032-0000	TOOMEY MICHAEL A & GLORIA C	West	684,120	1	\$173.50	0.1453%
01-6N-29-1900-0031-0000	DOLLNER THOMAS & MARGIT	West	635,561	1	\$169.73	0.1350%
01-6N-29-1900-0030-0000	BRESLIN DOROTHY B TRUSTEE	West	526,479	1	\$161.27	0.1118%
01-6N-29-1900-0029-0000	PETERS CHRISTOPHER R & VICKI A	West	668,808	1	\$172.31	0.1420%
01-6N-29-1900-0028-0000	SHOFF CLIFFORD D & CYNTHIA K	West	553,069	1	\$163.34	0.1175%
01-6N-29-1900-0027-0000	MCCONAUGHY CONNIE D TRUSTEE	West	603,162	1	\$167.22	0.1281%
01-6N-29-1900-0026-0000	OSTROM ANTHONY D & DORIS C	West	657,103	1	\$171.40	0.1396%
01-6N-29-1900-0025-0000	SHOTT HUGH II & BETTY D	West	589,097	1	\$166.13	0.1251%
01-6N-29-1900-0024-0000	KAYE STEPHEN F & SUSAN G	West	826,971	1	\$184.58	0.1756%
01-6N-29-1900-0023-0000	LEIMBERG STEPHEN R & JO-ANN	West	661,690	1	\$171.76	0.1405%
01-6N-29-1900-0022-0000	KROLL LOIS A	West	711,468	1	\$175.62	0.1511%
01-6N-29-1900-0021-0000	INNES DONN & CAROLYN H	West	461,245	1	\$156.21	0.0980%
01-6N-29-1900-0020-0000	BARBERA FRANK & VIRGINIA D	West	504,846	1	\$159.60	0.1072%
01-6N-29-1900-0019-0000	PLAYER SCOTT D & JULIANNE E	West	478,124	1	\$157.52	0.1015%
01-6N-29-1900-0018-0000	BROOKS WILLIAM C & AUDREY B	West	550,109	1	\$163.11	0.1168%
01-6N-29-1900-0017-0000	MICHAS JOAN S	West	579,487	1	\$165.38	0.1231%
01-6N-29-1900-0016-0000	ALBRIGHT CHARLES A & ROSEMARY	West	602,984	1	\$167.21	0.1281%
01-6N-29-1900-0015-0000	MEAKIN CHARLES J III & LINDSAY	West	585,810	1	\$165.87	0.1244%
01-6N-29-1900-0014-0000	CARDINALE JOSEPH P	West	388,559	1	\$150.58	0.0825%
01-6N-29-1900-0013-0000	HUGHES ELIZABETH R &	West	577,377	1	\$165.22	0.1226%
01-6N-29-1900-0012-0000	BEHRLE MARTHA W	West	388,753	1	\$150.59	0.0826%
01-6N-29-1900-0011-0000	BLANTON JOAN	West	363,214	1	\$148.61	0.0771%
01-6N-29-1900-0010-0000	SATURDAY SUSAN G	West	472,992	1	\$157.13	0.1005%
01-6N-29-1900-0009-0000	MCCORMICK CHARLOTTE	West	443,420	1	\$154.83	0.0942%
01-6N-29-1900-0008-0000	MOBLEY WILLIAM T JR	West	225,000	1	\$137.89	0.0478%
01-6N-29-1900-0007-0000	SIMONETTI CAMILLO A & V CAROL	West	491,013	1	\$158.52	0.1043%
01-6N-29-1900-0006-0000	LIEBENDORFER NILS & EMELIE	West	510,531	1	\$160.04	0.1084%
01-6N-29-1900-0005-0000	BUNDY CHARLES P JR & ANNE E	West	225,000	1	\$137.89	0.0478%
01-6N-29-1900-0004-0000	ALBERTINE HERMAN & LOIS	West	455,982	1	\$155.81	0.0968%
01-6N-29-1900-0003-0000	FOSTER ALVAN M & MARY LOUISE	West	535,986	1	\$162.01	0.1138%
01-6N-29-1900-0002-0000	BOWMAN MARGARET F TRUSTEE	West	408,826	1	\$152.15	0.0868%
01-6N-29-1900-0001-0000	MONTGOMERY KENNETH H & KATHY H	West	630,722	1	\$169.36	0.1340%
01-6N-29-1340-0204-0000	DAY DANA D & ARTHUR L TRUSTEES	West	1,156,511	1	\$210.13	0.2456%
01-6N-29-1340-0203-0000	HOGAN BRIAN MICHAEL	West	1,020,783	1	\$199.61	0.2168%
01-6N-29-1340-0202-0000	BIONDI DOMINIC J	West	1,115,859	1	\$206.98	0.2370%
01-6N-29-1340-0201-0000	PIROLI CARL A &	West	519,002	1	\$160.69	0.1102%
01-6N-29-1340-0200-0000	SPAETH ROBERT W & LINDA ASAY	West	681,317	1	\$173.28	0.1447%
01-6N-29-1340-0198-0000	GORDON CHARLES F JR & MARYLYN	West	1,762,285	1	\$257.11	0.3743%
01-6N-29-1340-0197-0000	MCGINLEY EDGAR V	West	1,305,267	1	\$221.67	0.2772%
01-6N-29-1340-0196-0000	BERNER DANIEL R & SUE ANN	West	1,154,856	1	\$210.00	0.2453%
01-6N-29-1330-0195-0000	JUSTICE FRANKLIN D & MATTIE A	West	1,721,062	1	\$253.91	0.3655%
01-6N-29-1330-0193-0000	PALMER GARY R &	West	1,087,847	1	\$204.81	0.2310%
01-6N-29-1330-0192-0000	THIBAUT ANNE MARIE TRUSTEE	West	817,046	1	\$183.81	0.1735%
01-6N-29-1330-0191-0000	LADD JOSEPH C & BARBARA C	West	1,000,527	1	\$198.04	0.2125%
01-6N-29-1330-0190-0000	REEVE ARTHUR H & BARBARA N	West	1,056,653	1	\$202.39	0.2244%
01-6N-29-1330-0188-0000	HOPKINS WALTER A & CAROLYN L/E	West	1,241,060	1	\$216.69	0.2636%
01-6N-29-1330-0187-0000	DEROY MICHAEL F & VIRGINIA E	West	969,700	1	\$195.65	0.2059%
01-6N-29-132A-0163-0000	SWINSON JOHN T & STACIA S	West	973,808	1	\$195.96	0.2068%
01-6N-29-132A-0162-0000	SUTTON DEBRA J	West	899,251	1	\$190.18	0.1910%
01-6N-29-132A-0161-0000	GREBE MICHAEL W	West	854,920	1	\$186.74	0.1816%
01-6N-29-132A-0160-0000	JOHNSON GLENDA G & JOHN TRSTES	West	842,077	1	\$185.75	0.1788%
01-6N-29-132A-0159-0000	MALONE FRANK M JR L/E	West	825,172	1	\$184.44	0.1753%
01-6N-29-1320-0167-0000	BARTHOLOMAE WILLIAM & SUZANNE	West	461,171	1	\$156.21	0.0979%
01-6N-29-1320-0166-0000	CHAMBERLAIN PETER B TRUSTEE	West	225,000	1	\$137.89	0.0478%
01-6N-29-1320-0165-0000	CHAMBERLAIN MERRILEE J TRUSTEE	West	766,351	1	\$179.88	0.1628%
01-6N-29-1320-0158-0000	NICHOLS JOHN D & REBECCA S	West	510,713	1	\$160.05	0.1085%
01-6N-29-1320-0157-0000	CRAWFORD JOHN T & EMILY E	West	824,467	1	\$184.38	0.1751%
01-6N-29-1320-0156-0000	STARKS STELLA FLOYD TRUSTEE	West	677,546	1	\$172.99	0.1439%

ASSESSMENT ROLL
SAISSA 2009-2010

01-6N-29-1320-0155-0000	REEDER DENNIS K TRUSTEE	West	479,532	1	\$157.63	0.1018%
01-6N-29-1320-0154-0000	NELSON R A & LUCILLE M	West	436,249	1	\$154.28	0.0927%
01-6N-29-1320-0153-0000	NABIZADEH SHAHRIAR &	West	350,000	1	\$147.59	0.0743%
01-6N-29-1320-0152-0000	DIBLASIO ROBERT V TRUSTEE	West	664,067	1	\$171.94	0.1410%
01-6N-29-1320-0151-0000	MACKENZIE DONALD R & CYNTHIA G	West	607,976	1	\$167.59	0.1291%
01-6N-29-1320-0150-0000	CRYAN ELLEN & GERARD (JTROS)	West	408,447	1	\$152.12	0.0867%
01-6N-29-1320-0149-0000	EASLEY JOHN F & CAROLINE W	West	528,138	1	\$161.40	0.1122%
01-6N-29-1320-0148-0000	HUGHES RUTH S TRUSTEE	West	691,310	1	\$174.06	0.1468%
01-6N-29-1320-0147-0000	KIDD C WILLIAM & JEAN B	West	563,581	1	\$164.15	0.1197%
01-6N-29-1320-0146-0000	BOWMAN HARRY W TRUSTEE	West	782,502	1	\$181.13	0.1662%
01-6N-29-1320-0145-0000	GORDON STEWART G	West	616,847	1	\$168.28	0.1310%
01-6N-29-1320-0144-0000	DEY JUDITH K (20%INT) &	West	626,552	1	\$169.03	0.1331%
01-6N-29-1320-0143-0000	NAUSE FREDERICK P TRUSTEE	West	599,783	1	\$166.96	0.1274%
01-6N-29-1320-0142-0000	DEVOE RICHARD W & CHRISTINE A	West	517,532	1	\$160.58	0.1099%
01-6N-29-1320-0141-0000	STANGER LESLIE RAWLEIGH L/E	West	587,947	1	\$166.04	0.1249%
01-6N-29-1320-0140-0000	MANSFIELD JOHN E SR	West	873,507	1	\$188.19	0.1855%
01-6N-29-1320-0139-0000	ARNOLD BEVERLY B	West	631,812	1	\$169.44	0.1342%
01-6N-29-1320-0138-0000	WILCH NORMA A TRUSTEE	West	591,596	1	\$166.32	0.1256%
01-6N-29-1320-0137-0000	KIRKENDALL GEORGE F & KAREN L	West	590,766	1	\$166.26	0.1255%
01-6N-29-1320-0136-0000	KREMP E JOSEPH & REBECCA E	West	603,218	1	\$167.22	0.1281%
01-6N-29-1320-0135-0000	COOPER RICHARD L EST	West	1,251,105	1	\$217.47	0.2657%
01-6N-29-1320-0134-0000	WILKINSON JERRY C & BEVERLY M	West	1,114,282	1	\$206.86	0.2367%
01-6N-29-1320-0133-0000	MILLER DAVID F	West	1,075,116	1	\$203.82	0.2283%
01-6N-29-1320-0132-0000	KIRBY ROBERT P & JEAN W	West	1,058,406	1	\$202.52	0.2248%
01-6N-29-1320-0130-0000	HOLMES ROBERT T & NANCY L	West	549,582	1	\$163.06	0.1167%
01-6N-29-1320-0128-0000	GRAVENOR JOHN H & M FRANCES	West	599,416	1	\$166.93	0.1273%
01-6N-29-1320-0127-0000	KNEE KATHRYN &	West	386,367	1	\$150.41	0.0821%
01-6N-29-1320-0126-0000	ROURKE ROBERT C & ELAINE Z	West	225,000	1	\$137.89	0.0478%
01-6N-29-1320-0125-0000	ROBERTS STEVEN J	West	477,060	1	\$157.44	0.1013%
01-6N-29-1320-0124-0000	SHOTT HUGH I II & BETTY D	West	417,048	1	\$152.79	0.0886%
01-6N-29-1320-0123-0000	LASTRA JOHN P & SANDRA K	West	424,716	1	\$153.38	0.0902%
01-6N-29-1320-0122-0000	BEYTAGH FRANCIS X & DIANE G	West	399,161	1	\$151.40	0.0848%
01-6N-29-1320-0121-0000	LEPORIN PETER P & ANNAMAE J	West	484,119	1	\$157.99	0.1028%
01-6N-29-1320-0120-0000	MILLER DAVID F JR & KATHY L	West	1,195,029	1	\$213.12	0.2538%
01-6N-29-1320-0119-0000	MATHER HAL & JEAN	West	1,399,977	1	\$229.01	0.2973%
01-6N-29-1320-0118-0000	ADAMS HERBERT R & GLORIA W	West	1,204,315	1	\$213.84	0.2558%
01-6N-29-1320-0117-0000	COOPER HARRY A & HARRIET L	West	1,052,232	1	\$202.05	0.2235%
01-6N-29-1320-0116-0000	BURGE RICHARD D & PATRICIA D	West	996,425	1	\$197.72	0.2116%
01-6N-29-1320-0115-0000	SACK TODD L &	West	413,555	1	\$152.52	0.0878%
01-6N-29-1320-0114-0000	KUEHN GEORGE E TRUSTEE	West	157,500	1	\$132.66	0.0335%
01-6N-29-1320-0113-0000	KUEHN GEORGE E TRUSTEE	West	324,270	1	\$145.59	0.0689%
01-6N-29-1320-0112-0000	HARRIS CLARENCE M & ALEXIS M	West	597,628	1	\$166.79	0.1269%
01-6N-29-1320-0111-0000	HOPKINS JOHN T & BARBARA S	West	322,767	1	\$145.48	0.0686%
01-6N-29-1320-0110-0000	STYERS JESSICA A	West	363,500	1	\$148.63	0.0772%
01-6N-29-1320-0109-0000	EBERLE SANDRA A	West	341,543	1	\$146.93	0.0725%
01-6N-29-1320-0108-0000	MURRAY PAUL A & GEORGIA A	West	392,471	1	\$150.88	0.0834%
01-6N-29-131B-0186-0000	MARSH HAWK ROAD HOLDINGS LLC	West	350,000	1	\$147.59	0.0743%
01-6N-29-131B-0185-0000	MARSH HAWK ROAD HOLDINGS LLC	West	569,969	1	\$164.65	0.1211%
01-6N-29-131B-0184-0000	HUSLER KENNETH M & JULIE W	West	773,899	1	\$180.46	0.1644%
01-6N-29-131B-0183-0000	FRANKLIN HANNAH HOPKINS &	West	544,647	1	\$162.68	0.1157%
01-6N-29-131B-0182-0000	CASSIANO CELSO	West	350,000	1	\$147.59	0.0743%
01-6N-29-131B-0181-0000	BOWLES PAUL TRSTEE &	West	597,077	1	\$166.75	0.1268%
01-6N-29-131B-0180-0000	BLUM ERIC L &	West	657,531	1	\$171.44	0.1396%
01-6N-29-131B-0179-0000	KOONS KEVIN J	West	738,485	1	\$177.71	0.1568%
01-6N-29-131B-0178-0000	JADEJA JASWANT & LEENA	West	375,000	1	\$149.53	0.0796%
01-6N-29-131B-0177-0000	MHR HOLDINGS (177) LLC	West	375,000	1	\$149.53	0.0796%
01-6N-29-131B-0176-0000	GLADSTONE HOLDINGS LLC	West	686,608	1	\$173.69	0.1458%
01-6N-29-131B-0045-0000	PRINCE JESSE J & DOROTHY B	West	1,106,977	1	\$206.29	0.2351%
01-6N-29-131A-0175-0000	EVERSOLE GARY L & JOHANNA D	West	350,000	1	\$147.59	0.0743%
01-6N-29-131A-0174-0000	ROYAL TERN HOLDINGS LLC	West	350,000	1	\$147.59	0.0743%
01-6N-29-131A-0173-0000	MAY DONALD & ELIZABETH TRUSTES	West	610,048	1	\$167.75	0.1296%

ASSESSMENT ROLL
SAISSA 2009-2010

01-6N-29-131A-0172-0000	SELLARS PRUDENCE C	West	622,514	1	\$168.72	0.1322%
01-6N-29-131A-0171-0000	TOMPKINS AMY E	West	603,795	1	\$167.27	0.1282%
01-6N-29-131A-0170-0000	WOOD MARSHALL E & MINTA S	West	602,117	1	\$167.14	0.1279%
01-6N-29-131A-0169-0000	KING CAROLYN D	West	453,609	1	\$155.62	0.0963%
01-6N-29-131A-0168-0000	WHITESIDE MARY W	West	200,000	1	\$135.95	0.0425%
01-6N-29-131A-0070-0000	WALKER ROBERT K JR & PATRICIA	West	441,542	1	\$154.69	0.0938%
01-6N-29-131A-0068-0000	VOLL THEODORE H LIVING TRUST	West	372,550	1	\$149.34	0.0791%
01-6N-29-1300-0107-0000	TROWBRIDGE KAREN V	West	442,614	1	\$154.77	0.0940%
01-6N-29-1300-0106-0000	MANDIC MELVIN G & SALLY L	West	406,535	1	\$151.97	0.0863%
01-6N-29-1300-0105-0000	LAFITTE EDGAR E JR EST	West	406,920	1	\$152.00	0.0864%
01-6N-29-1300-0104-0000	DONALDSON ALAN E & JOAN E	West	385,451	1	\$150.34	0.0819%
01-6N-29-1300-0103-0000	BEAN STEPHEN H & D KAY	West	200,000	1	\$135.95	0.0425%
01-6N-29-1300-0102-0000	BOLAN ROBERT & ROBIN TRUSTEES	West	385,730	1	\$150.36	0.0819%
01-6N-29-1300-0101-0000	SALTMARSH ERNEST O	West	200,000	1	\$135.95	0.0425%
01-6N-29-1300-0100-0000	TOMPKINS ROBERT & MARY LOU	West	160,000	1	\$132.85	0.0340%
01-6N-29-1300-0099-0000	GILCHRIST LESLIE BOLINE &	West	160,000	1	\$132.85	0.0340%
01-6N-29-1300-0098-0000	WILSON LELIA S	West	340,799	1	\$146.87	0.0724%
01-6N-29-1300-0097-0000	HEATH WAYNE T & JENNIFER L	West	349,037	1	\$147.51	0.0741%
01-6N-29-1300-0096-0000	WILSON RICHARD M & MARTHA N	West	190,000	1	\$135.18	0.0404%
01-6N-29-1300-0095-0000	STEIN JAY M &	West	386,130	1	\$150.39	0.0820%
01-6N-29-1300-0094-0000	IMBRIANI VINCENT & C TRUSTEES	West	200,000	1	\$135.95	0.0425%
01-6N-29-1300-0093-0000	WALGER LOUIS M III & TERRY D	West	478,267	1	\$157.53	0.1016%
01-6N-29-1300-0092-0000	BRANTLEY PATRICIA ANNE	West	200,000	1	\$135.95	0.0425%
01-6N-29-1300-0091-0000	ARNOLD DEVON D	West	339,611	1	\$146.78	0.0721%
01-6N-29-1300-0090-0000	MARTIN JEANNE O &	West	180,000	1	\$134.40	0.0382%
01-6N-29-1300-0089-0000	FRIEL THOMAS C SR	West	408,966	1	\$152.16	0.0869%
01-6N-29-1300-0088-0000	KAYSER PAUL R & JANE TRUSTEES	West	456,412	1	\$155.84	0.0969%
01-6N-29-1300-0087-0000	SILVESTRI STEPHEN M & JANE E	West	566,336	1	\$164.36	0.1203%
01-6N-29-1300-0086-0000	KIRWAN CHRISTOPHER & KATHLEEN	West	281,250	1	\$142.26	0.0597%
01-6N-29-1300-0085-0000	HALL GEORGE S SR & MARGARET R	West	583,723	1	\$165.71	0.1240%
01-6N-29-1300-0084-0000	JOHNSON GLENN J & NINA D	West	559,930	1	\$163.87	0.1189%
01-6N-29-1300-0083-0000	RIVES ROBERT A & FLORENCE C	West	683,128	1	\$173.42	0.1451%
01-6N-29-1300-0082-0000	POOLE SALLY TRUSTEE	West	581,549	1	\$165.54	0.1235%
01-6N-29-1300-0081-0000	MOZENA LOUISE R TRUSTEE	West	485,433	1	\$158.09	0.1031%
01-6N-29-1300-0080-0000	OGDEN DAVID D & JUDITH G	West	425,632	1	\$153.45	0.0904%
01-6N-29-1300-0079-0000	FREITAG LENORE H TRUSTEE	West	470,870	1	\$156.96	0.1000%
01-6N-29-1300-0078-0000	HUNZIKER FREDERICK L & EVELYN	West	538,708	1	\$162.22	0.1144%
01-6N-29-1300-0077-0000	MCCLOSKEY CAROL J & MICHAEL A	West	546,612	1	\$162.83	0.1161%
01-6N-29-1300-0076-0000	RODGERS WILLIAM R & CONNIE S	West	549,959	1	\$163.09	0.1168%
01-6N-29-1300-0075-0000	AGIN NORMAN TRUSTEE	West	529,344	1	\$161.50	0.1124%
01-6N-29-1300-0074-0000	AGIN NORMAN I	West	225,000	1	\$137.89	0.0478%
01-6N-29-1300-0073-0000	BRYAN CARSON W	West	373,957	1	\$149.44	0.0794%
01-6N-29-1300-0072-0000	WEISS ETHAN G TRUSTEE	West	518,790	1	\$160.68	0.1102%
01-6N-29-1300-0071-0000	KLEIN J NICHOLAS III & KERRY D	West	476,674	1	\$157.41	0.1012%
01-6N-29-1300-0067-0000	PENNINGTON DAVID M & PATRICIA	West	484,288	1	\$158.00	0.1029%
01-6N-29-1300-0066-0000	MOODY YVONNE L TRUSTEE	West	493,806	1	\$158.74	0.1049%
01-6N-29-1300-0065-0000	DALTON FRANCES A &	West	402,969	1	\$151.69	0.0856%
01-6N-29-1300-0064-0000	HUNTER THOMAS M & CONSTANCE P	West	467,903	1	\$156.73	0.0994%
01-6N-29-1300-0063-0010	STARKS WAYNE & STELLA	West	105,000	1	\$128.59	0.0223%
01-6N-29-1300-0062-0000	STUART MIRIAM P	West	754,171	1	\$178.93	0.1602%
01-6N-29-1300-0061-0000	REECE JOSEF I	West	638,419	1	\$169.95	0.1356%
01-6N-29-1300-0060-0000	STEVENSON JULIAN L & KAREN R	West	675,032	1	\$172.79	0.1434%
01-6N-29-1300-0059-0000	MOORE BARBARA D &	West	711,383	1	\$175.61	0.1511%
01-6N-29-1300-0058-0000	WIGDALE GRACE A	West	626,822	1	\$169.05	0.1331%
01-6N-29-1300-0057-0000	HARRIGAN PATRICK K & DEBORAH H	West	297,500	1	\$143.52	0.0632%
01-6N-29-1300-0056-0000	STROBACH MARLENE C L/E	West	333,794	1	\$146.33	0.0709%
01-6N-29-1300-0055-0000	TIPPETTS CHARLES JR & MARION H	West	307,427	1	\$144.29	0.0653%
01-6N-29-1300-0054-0000	BELTRAMI CHARLOTTE HARRIS &	West	341,341	1	\$146.92	0.0725%
01-6N-29-1300-0053-0000	MILLER ROBERT J & MARY P	West	356,661	1	\$148.10	0.0757%
01-6N-29-1300-0052-0000	ALMOND ALEXANDER P & NOELLE S	West	364,218	1	\$148.69	0.0774%
01-6N-29-1300-0051-0000	HUGHES ELIZABETH R &	West	708,266	1	\$175.37	0.1504%

ASSESSMENT ROLL
SAISSA 2009-2010

01-6N-29-1300-0050-0000	3NSLOW LOIS V	West	985,434	1	\$196.87	0.2093%
01-6N-29-1300-0049-0000	ENSLow LOIS V	West	1,076,126	1	\$203.90	0.2286%
01-6N-29-1300-0047-0020	D'ANNA FRANK J	West	1,069,377	1	\$203.38	0.2271%
01-6N-29-1300-0046-0000	SIMMONS VANN E & STACY C	West	660,000	1	\$171.63	0.1402%
01-6N-29-1300-0040-0000	DWYER FREDERICK G	West	437,854	1	\$154.40	0.0930%
01-6N-29-1300-0039-0000	BRISACH EUGENE M & SUSANNE E	West	493,690	1	\$158.73	0.1049%
01-6N-29-1300-0037-0000	SCHOLZ RICHARD & RITA	West	801,340	1	\$182.59	0.1702%
01-6N-29-1300-0036-0000	O'MALLEY JAMES E & DIANE M	West	511,263	1	\$160.09	0.1086%
01-6N-29-1300-0035-0000	PARISH BARBARA J TODD	West	200,000	1	\$135.95	0.0425%
01-6N-29-1300-0034-0000	LUEDTKE LAURENCE L & MELINDA C	West	646,031	1	\$170.54	0.1372%
01-6N-29-1300-0033-0000	JOHNSON JAMES R	West	512,349	1	\$160.18	0.1088%
01-6N-29-1300-0032-0000	STEINBERG MICHAEL S & SALME H	West	565,515	1	\$164.30	0.1201%
01-6N-29-1300-0031-0000	HOLBROOK JAMES L	West	783,823	1	\$181.23	0.1665%
01-6N-29-1300-0030-0000	LEDWIN NORMAN A & MARY ELLEN	West	485,338	1	\$158.08	0.1031%
01-6N-29-1300-0029-0000	DAY WILLIAM R & PATRICIA	West	458,122	1	\$155.97	0.0973%
01-6N-29-1300-0028-0000	PARKS J LUKE JR & CAROLE C	West	445,591	1	\$155.00	0.0946%
01-6N-29-1300-0027-0000	SHANNON PATRICIA L/E	West	562,507	1	\$164.07	0.1195%
01-6N-29-1300-0025-0000	MACDONALD RALPH JR & VIRGINIA	West	759,245	1	\$179.32	0.1613%
01-6N-29-1300-0024-0000	BURGESS DONALD H	West	350,000	1	\$147.59	0.0743%
01-6N-29-1300-0023-0000	FULLER BARBARA	West	663,470	1	\$171.90	0.1409%
01-6N-29-1300-0022-0000	PETERSEN JANET E TRUSTEE	West	670,975	1	\$172.48	0.1425%
01-6N-29-1300-0021-0000	21 MARSH LLC	West	350,000	1	\$147.59	0.0743%
01-6N-29-1300-0020-0000	SMITH W MAYO & PATRICIA J	West	662,329	1	\$171.81	0.1407%
01-6N-29-1300-0019-0000	BIERMAN DANIEL P & JOAN A	West	569,300	1	\$164.59	0.1209%
01-6N-29-1300-0018-0000	PINES HOWARD M & JUDITH	West	180,000	1	\$134.40	0.0382%
01-6N-29-1300-0017-0000	PINES HOWARD M & JUDITH A	West	532,272	1	\$161.72	0.1130%
01-6N-29-1300-0016-0000	PINES HOWARD & JUDITH	West	315,000	1	\$144.87	0.0669%
01-6N-29-1300-0015-0000	SMITH D JAMES & LAURA &	West	525,525	1	\$161.20	0.1116%
01-6N-29-1300-0014-0000	PERROTTA JAMES E	West	315,000	1	\$144.87	0.0669%
01-6N-29-1300-0013-0000	ENTRIKEN SAMUEL O & ANNE P	West	633,144	1	\$169.55	0.1345%
01-6N-29-1300-0012-0000	BOGESS JAMES D	West	315,000	1	\$144.87	0.0669%
01-6N-29-1300-0011-0000	JONES MARILYN E	West	550,452	1	\$163.13	0.1169%
01-6N-29-1300-0010-0000	BUCK HERBERT & CONSTANCE M	West	315,000	1	\$144.87	0.0669%
01-6N-29-1300-0009-0000	LAVINO LESLIE T	West	742,681	1	\$178.04	0.1577%
01-6N-29-1300-0008-0000	MEDILL GEORGE F III & GAYLE S	West	315,000	1	\$144.87	0.0669%
01-6N-29-1300-0007-0000	GARTH RICHARD E	West	598,415	1	\$166.85	0.1271%
01-6N-29-1300-0006-0000	HIGGINBOTHAM WM & DOLORES TRST	West	679,706	1	\$173.16	0.1444%
01-6N-29-1300-0005-0000	HERLIHY THOMAS M & LYNN F	West	805,428	1	\$182.91	0.1711%
01-6N-29-1300-0004-0000	HENRICHS THOMAS R & CHRISTINA	West	667,816	1	\$172.23	0.1418%
01-6N-29-1300-0003-0000	GRIMM JAMES N & NOREEN E	West	747,323	1	\$178.40	0.1587%
01-6N-29-1300-0002-0000	MICHELS JAMES E &	West	596,466	1	\$166.70	0.1267%
01-6N-29-1300-0001-0000	FORD GEORGE M & CAROLYN M	West	580,009	1	\$165.42	0.1232%
01-6N-29-1200-0009-0000	BOLTON ROBERT H & DOROTHY G	West	589,600	1	\$166.17	0.1252%
01-6N-29-1200-0007-0000	TANNER WAYNE A & TERESSA M	West	945,836	1	\$193.79	0.2009%
01-6N-29-1200-0006-0000	SMITH LLOYD III & MARIE C	West	699,520	1	\$174.69	0.1486%
01-6N-29-1200-0005-0000	HARRISON RANDALL P	West	663,323	1	\$171.89	0.1409%
01-6N-29-1200-0004-0000	MUNSON ROBERT V &	West	646,221	1	\$170.56	0.1372%
01-6N-29-1200-0003-0000	SIMMONS LOU J	West	325,000	1	\$145.65	0.0690%
01-6N-29-1200-0002-0000	TRIGG KATHERINE M &	West	633,548	1	\$169.58	0.1346%
01-6N-29-1200-0001-0000	CRESPI RICHARD J & CARMEN	West	699,403	1	\$174.68	0.1485%
01-6N-29-0820-0008-0000	HEALAN JACK B JR & KAREN C	West	1,042,885	1	\$201.32	0.2215%
01-6N-29-0820-0007-0000	KOLAR ENTERPRISES LIMITED	West	680,000	1	\$173.18	0.1444%
01-6N-29-0820-0006-0000	KOLAR RONALD E & JANET H	West	705,552	1	\$175.16	0.1498%
01-6N-29-0820-0005-0000	PAJIC ANNE K	West	1,007,512	1	\$198.58	0.2140%
01-6N-29-0820-0004-0000	PAJIC GARY C & SALLYN	West	1,166,894	1	\$210.94	0.2478%
01-6N-29-0820-0003-0000	JONES J LARRY & NANCY R	West	1,478,825	1	\$235.13	0.3141%
01-6N-29-0820-0002-0000	RICHARDSON SPURGEON III &	West	2,134,951	1	\$286.01	0.4534%
01-6N-29-0820-0001-0000	WOODWORTH SALLY COLEMAN TRUSTE	West	1,447,062	1	\$232.66	0.3073%
01-6N-29-030B-0022-0000	LANIER LAKOTA R	West	714,253	1	\$175.84	0.1517%
01-6N-29-030B-0021-0000	SCALIA PETER J & DONNA J	West	571,745	1	\$164.78	0.1214%
01-6N-29-030B-0020-0000	GRIMES THOMAS L & SARAH E	West	857,056	1	\$186.91	0.1820%

ASSESSMENT ROLL
SAISSA 2009-2010

01-6N-29-030B-0019-0000	YELK CYRIL A & DORA J	West	609,989	1	\$167.75	0.1296%
01-6N-29-030B-0018-0000	BLAKE JEFFREY W & JULIE K	West	1,040,626	1	\$201.15	0.2210%
01-6N-29-030B-0017-0000	BUSCAINO VICTOR L JR & MYRA	West	1,461,746	1	\$233.80	0.3105%
01-6N-29-030B-0016-0000	ALLEN WILLIAM E & RAMAH A	West	1,209,865	1	\$214.27	0.2570%
01-6N-29-030B-0015-0000	KAUFMAN LEON & ILLENE	West	920,988	1	\$191.87	0.1956%
01-6N-29-030B-0014-0000	KLOSTERMAN ALBERT L & LYNNE M	West	819,003	1	\$183.96	0.1739%
01-6N-29-030B-0013-0000	SANDS JAMES U & ANNE B	West	931,789	1	\$192.71	0.1979%
01-6N-29-030B-0012-0000	KRUSE ERNEST M & HEIDE R	West	1,102,026	1	\$205.91	0.2341%
01-6N-29-030B-0011-0000	SIEBERT DOROTHY L TRUSTEE	West	1,064,176	1	\$202.97	0.2260%
01-6N-29-030A-0010-0000	CROWLEY JAMES M & BEVERLY A	West	501,443	1	\$159.33	0.1065%
01-6N-29-030A-0009-0000	STANLEY DAVID G & R LESLIE	West	754,422	1	\$178.95	0.1602%
01-6N-29-030A-0008-0000	PITLER RICHARD K & JEANNE I	West	808,420	1	\$183.14	0.1717%
01-6N-29-030A-0007-0000	BRANCH JANICE A	West	940,117	1	\$193.35	0.1997%
01-6N-29-030A-0006-0000	BRANCH JANICE A	West	425,000	1	\$153.40	0.0903%
01-6N-29-030A-0005-0000	BERGER GERALD I TRUSTEE	West	781,321	1	\$181.04	0.1659%
01-6N-29-030A-0004-0000	KENNARD JOANNA M	West	651,667	1	\$170.98	0.1384%
01-6N-29-030A-0003-0000	HAAS THOMAS & JULIANNE (JTROS)	West	717,512	1	\$176.09	0.1524%
01-6N-29-030A-0002-0000	RIEKE BLAINE E & LINDA D	West	930,225	1	\$192.58	0.1976%
01-6N-29-030A-0001-0000	98 SEA MARSH LLC	West	972,899	1	\$195.89	0.2066%
01-6N-29-0300-0071-0000	PETRO MICHAEL J	West	739,290	1	\$177.78	0.1570%
01-6N-29-0300-0070-0000	JESSER BENN & BARBARA &	West	594,192	1	\$166.52	0.1262%
01-6N-29-0300-0069-0000	ROWE THOMAS D & SHARON M	West	624,922	1	\$168.91	0.1327%
01-6N-29-0300-0068-0000	DUBOSE JAMES R III TRUSTEE	West	708,332	1	\$175.38	0.1504%
01-6N-29-0300-0067-0000	KETTEL KARL	West	698,878	1	\$174.64	0.1484%
01-6N-29-0300-0066-0000	NEWTON-JOHNSTON DOROTHY TRSTEE	West	595,897	1	\$166.66	0.1266%
01-6N-29-0300-0065-0000	RINEY J DONALD & MARY A	West	642,095	1	\$170.24	0.1364%
01-6N-29-0300-0064-0000	SIMMONS LOU J	West	620,883	1	\$168.59	0.1319%
01-6N-29-0300-0063-0000	MEADER JOHN D	West	350,000	1	\$147.59	0.0743%
01-6N-29-0300-0062-0000	BAKER PATRICIA C TRUSTEE	West	626,530	1	\$169.03	0.1331%
01-6N-29-0300-0061-0000	SCHROEDER DENNIS A & SHERRY L	West	1,128,888	1	\$207.99	0.2398%
01-6N-29-0300-0060-0000	DEVRIES JOHN O IV & HEATHER P	West	685,149	1	\$173.58	0.1455%
01-6N-29-0300-0059-0000	CONRAD DONALD W & MARGARET W	West	635,990	1	\$169.77	0.1351%
01-6N-29-0300-0058-0000	GINGRICH WILLIAM G & JOANN H	West	666,162	1	\$172.11	0.1415%
01-6N-29-0300-0056-0000	HEINRICH V JEAN LIVING TRUST	West	527,528	1	\$161.35	0.1120%
01-6N-29-0300-0055-0000	MCISAAC GEORGE S & MARY O	West	548,954	1	\$163.02	0.1166%
01-6N-29-0300-0054-0000	REGULA LORRAINE A	West	519,330	1	\$160.72	0.1103%
01-6N-29-0300-0053-0000	HEIDER JEANETTE D	West	225,000	1	\$137.89	0.0478%
01-6N-29-0300-0052-0000	HEIDER JEANETTE D	West	225,000	1	\$137.89	0.0478%
01-6N-29-0300-0051-0000	CARRILLO PETER & CAROL G	West	447,262	1	\$155.13	0.0950%
01-6N-29-0300-0050-0000	WALKER RONALD O & MIRIAM I	West	569,905	1	\$164.64	0.1210%
01-6N-29-0300-0049-0000	O'KEEFE JOHN W	West	590,181	1	\$166.21	0.1253%
01-6N-29-0300-0048-0000	BITTEKER DENNIS TRUSTEE	West	726,456	1	\$176.78	0.1543%
01-6N-29-0300-0047-0000	PELLINO FRANCIS M & ELIZABETH	West	498,611	1	\$159.11	0.1059%
01-6N-29-0300-0046-0000	COTTLE STANLEY H & DEBRA L	West	628,899	1	\$169.22	0.1336%
01-6N-29-0300-0045-0000	MILLER ARTHUR C & GWENDOLYN	West	468,949	1	\$156.81	0.0996%
01-6N-29-0300-0044-0000	KETTUNEN WILLIAM J & KAREN K	West	734,102	1	\$177.37	0.1559%
01-6N-29-0300-0043-0000	MELVIN WILLIAM G & ELIZABETH B	West	258,750	1	\$140.51	0.0550%
01-6N-29-0300-0042-0000	DAVIS RICHARD E & PAULA L	West	433,923	1	\$154.10	0.0922%
01-6N-29-0300-0041-0000	LATIMER WILLIAM C III	West	465,319	1	\$156.53	0.0988%
01-6N-29-0300-0040-0000	MACK WILLIAM D & LISA A	West	258,750	1	\$140.51	0.0550%
01-6N-29-0300-0039-0000	CUNNINGHAM WILLIAM C & THERESA	West	554,399	1	\$163.44	0.1177%
01-6N-29-0300-0038-0000	HARRIS JOE & ADAIR B	West	225,000	1	\$137.89	0.0478%
01-6N-29-0300-0037-0000	BURNSON MICHAEL & JANET M	West	541,664	1	\$162.45	0.1150%
01-6N-29-0300-0036-0000	DOYLE GEORGIA A	West	531,828	1	\$161.69	0.1130%
01-6N-29-0300-0035-0000	MIZICHKO ANNE L/E	West	535,264	1	\$161.95	0.1137%
01-6N-29-0300-0034-0000	WILLIAMS DAVID F & LISA O	West	281,250	1	\$142.26	0.0597%
01-6N-29-0300-0033-0000	BAXTER JULIAN F III & SYLVIA F	West	607,345	1	\$167.54	0.1290%
01-6N-29-0300-0032-0000	HAYNAM DEBBIE J	West	554,211	1	\$163.42	0.1177%
01-6N-29-0300-0031-0000	ADAIR REALTY INVESTMENTS LLC	West	225,000	1	\$137.89	0.0478%
01-6N-29-0300-0030-0000	SCOTT ROBERT N & DARLENE D	West	528,317	1	\$161.42	0.1122%
01-6N-29-0300-0029-0000	THOMPSON MICHAEL D & BRENDA L	West	258,750	1	\$140.51	0.0550%

ASSESSMENT ROLL
SAISSA 2009-2010

01-6N-29-0300-0028-0000	LUNDBORG ROGER & PEARL TRSTEES	West	554,453	1	\$163.44	0.1178%
01-6N-29-0300-0027-0000	PRICE LIVING TRUST	West	659,653	1	\$171.60	0.1401%
01-6N-29-0300-0026-0000	EVANS ROBERT G TRUSTEE &	West	481,920	1	\$157.82	0.1024%
01-6N-29-0300-0025-0000	BLANCHARD WILLYNE TRUSTEE	West	225,000	1	\$137.89	0.0478%
01-6N-29-0300-0024-0000	BROOKE VIRGINIA P	West	559,761	1	\$163.85	0.1189%
01-6N-29-0300-0023-0000	POPP JOHN F & ROLENE W	West	247,500	1	\$139.64	0.0526%
01-6N-29-0300-0022-0000	LOOMIS JACQUELINE C TRUSTEE	West	225,000	1	\$137.89	0.0478%
01-6N-29-0300-0021-0000	PODVIA ROBERT F & KRISTAN D	West	701,213	1	\$174.82	0.1489%
01-6N-29-0300-0020-0000	SCHRODER EDWARD A & ANTOINETTE	West	489,818	1	\$158.43	0.1040%
01-6N-29-0300-0019-0000	PRICE RONALD F & DEBORAH L	West	225,000	1	\$137.89	0.0478%
01-6N-29-0300-0018-0000	LANE KEITH H & CINDI F	West	531,541	1	\$161.67	0.1129%
01-6N-29-0300-0017-0000	PETERSEN WALTER A & NANCY J	West	539,946	1	\$162.32	0.1147%
01-6N-29-0300-0016-0000	MIDDLETON C WAYNE & JEAN M	West	538,200	1	\$162.18	0.1143%
01-6N-29-0300-0015-0000	BEAN MASON J & MARILYN L	West	225,000	1	\$137.89	0.0478%
01-6N-29-0300-0014-0000	PARDUE DANIEL G	West	474,735	1	\$157.26	0.1008%
01-6N-29-0300-0013-0000	CRAWFORD TOM H	West	225,000	1	\$137.89	0.0478%
01-6N-29-0300-0012-0000	LEGGIO ANTHONY J & SHIRLEY J	West	596,852	1	\$166.73	0.1268%
01-6N-29-0300-0011-0000	GARNER REGINA R	West	435,401	1	\$154.21	0.0925%
01-6N-29-0300-0010-0000	MULLEN THOMAS G JR & HELEN E	West	469,814	1	\$156.88	0.0998%
01-6N-29-0300-0009-0000	SNELLING ROLLINS C & PATRICIA	West	421,463	1	\$153.13	0.0895%
01-6N-29-0300-0008-0000	HEALY EDWARD L	West	648,654	1	\$170.75	0.1378%
01-6N-29-0300-0007-0000	NOTAR JOHN J & MARTHA Y	West	581,470	1	\$165.54	0.1235%
01-6N-29-0300-0006-0000	SHEEHAN CHARLES M	West	618,753	1	\$168.43	0.1314%
01-6N-29-0300-0005-0000	MITCHELL CHRISTOPHER & BARBARA	West	350,000	1	\$147.59	0.0743%
01-6N-29-0300-0004-0000	HALL EDWIN L & ALLYSON D	West	563,470	1	\$164.14	0.1197%
01-6N-29-0300-0003-0000	CANAL EUGENE JR & ELIZABETH	West	681,260	1	\$173.28	0.1447%
01-6N-29-0300-0002-0000	LANSKY ZENA TRUSTEE	West	225,000	1	\$137.89	0.0478%
01-6N-29-0300-0001-0000	HEAD MARGARET & MICHAEL GARBER	West	641,863	1	\$170.22	0.1363%

ASSESSMENT ROLL
SAISSA 2009-2010

03-6N-29-LPAA-0005-0000	AMELIA ISLAND COMPANY	Commercial	725,570	1	\$596.79	0.8391%
03-6N-29-LPAA-0004-0000	AMELIA ISLAND COMPANY	Commercial	1,855,542	1	\$1,526.20	2.1458%
03-6N-29-LPAA-0003-0000	AMELIA ISLAND COMPANY	Commercial	3,632,640	1	\$2,987.87	4.2008%
03-6N-29-LPAA-0001-0000	AMELIA ISLAND COMPANY	Commercial	17,260	1	\$14.20	0.0200%
02-6N-29-DCCO-0002-0000	AMELIA ISLAND COMPANY	Commercial	628,300	1	\$516.78	0.7266%
02-6N-29-DCCO-0001-0140	AMELIA ISLAND COMPANY	Commercial	26,500	1	\$21.80	0.0306%
02-6N-29-DCCO-0001-0110	AMELIA ISLAND HOLDING COMPANY	Commercial	4,750	1	\$3.91	0.0055%
02-6N-29-DCCO-0001-0080	AMELIA ISLAND COMPANY	Commercial	25,000	1	\$20.56	0.0289%
02-6N-29-DCCO-0001-0050	AMELIA ISLAND COMPANY	Commercial	2,500	1	\$2.06	0.0029%
02-6N-29-DCCO-0001-0010	AMELIA ISLAND COMPANY	Commercial	115,000	1	\$94.59	0.1330%
02-6N-29-DCCO-0001-0000	AMELIA ISLAND HOLDING COMPANY	Commercial	778,892	1	\$640.64	0.9007%
01-6N-29-V300-0000-0000	AMELIA PLANTATION COMPANY	Commercial	142,500	1	\$117.21	0.1648%
01-6N-29-V28B-0003-0000	AMELIA ISLAND COMPANY	Commercial	248,000	1	\$203.98	0.2868%
01-6N-29-V17B-000A-0000	AMELIA PLANTATION COMPANY	Commercial	66,500	1	\$54.70	0.0769%
01-6N-29-V17A-000B-0000	AMELIA PLANTATION COMPANY	Commercial	71,250	1	\$58.60	0.0824%
01-6N-29-V150-0000-0000	AMELIA PLANTATION COMPANY	Commercial	7,779,954	1	\$6,399.07	8.9968%
01-6N-29-AICO-0010-0000	AMELIA PLANTATION COMPANY	Commercial	14,580	1	\$11.99	0.0169%
01-6N-29-AICO-0008-0010	SOUTHERN BELL TEL & TEL CO	Commercial	2,700	1	\$2.22	0.0031%
01-6N-29-AICO-0008-0000	COOPER RICHARD A TRUSTEE	Commercial	755,940	1	\$621.77	0.8742%
01-6N-29-AICO-0007-0020	AMELIA PLANTATION COMPANY	Commercial	1,359,000	1	\$1,117.79	1.5716%
01-6N-29-AICO-0007-0010	AMELIA PLANTATION COMPANY	Commercial	1,467,000	1	\$1,206.62	1.6965%
01-6N-29-AICO-0007-0000	AMELIA PLANTATION COMPANY	Commercial	30,275,522	1	\$24,901.84	35.0110%
01-6N-29-AICO-0006-0020	AMELIA PLANTATION COMPANY	Commercial	5,448,365	1	\$4,481.32	6.3006%
01-6N-29-AICO-0006-0010	AMELIA PLANTATION COMPANY	Commercial	281,778	1	\$231.76	0.3259%
01-6N-29-AICO-0006-0000	AMELIA PLANTATION COMPANY	Commercial	1,121,936	1	\$922.80	1.2974%
01-6N-29-AICO-0005-0010	AMELIA PLANTATION COMPANY	Commercial	802,620	1	\$660.16	0.9282%
01-6N-29-AICO-0005-0000	AMELIA PLANTATION COMPANY	Commercial	6,725,699	1	\$5,531.94	7.7777%
01-6N-29-AICO-0004-0000	AMELIA PLANTATION COMPANY	Commercial	3,209,192	1	\$2,639.58	3.7112%
01-6N-29-AICO-0003-0150	AMELIA CAPITAL II LLC	Commercial	276,508	1	\$227.43	0.3198%
01-6N-29-AICO-0003-0140	VILLAGE CENTERS OWNERS ASSOC	Commercial	48,937	1	\$40.25	0.0566%
01-6N-29-AICO-0003-0120	SIMMONS LOU	Commercial	238,382	1	\$196.07	0.2757%
01-6N-29-AICO-0003-0110	SIMMONS LOU	Commercial	223,812	1	\$184.09	0.2588%
01-6N-29-AICO-0003-0100	R & D COOPER LTD	Commercial	677,369	1	\$557.14	0.7833%
01-6N-29-AICO-0003-0090	AMELIA PLANTATION COMPANY	Commercial	408,993	1	\$336.40	0.4730%
01-6N-29-AICO-0003-0080	AMELIA PLANTATION COMPANY	Commercial	222,758	1	\$183.22	0.2576%
01-6N-29-AICO-0003-0070	MALCOLM SANDRA LEE &	Commercial	393,809	1	\$323.91	0.4554%
01-6N-29-AICO-0003-0060	AMELIA PLANTATION CO	Commercial	558,575	1	\$459.43	0.6459%
01-6N-29-AICO-0003-0050	R & D COOPER LTD	Commercial	422,100	1	\$347.18	0.4881%
01-6N-29-AICO-0003-0040	R & D COOPER LTD	Commercial	368,027	1	\$302.70	0.4256%
01-6N-29-AICO-0003-0030	R & D COOPER LTD	Commercial	276,188	1	\$227.17	0.3194%
01-6N-29-AICO-0003-0020	R & D COOPER LTD	Commercial	308,912	1	\$254.08	0.3572%
01-6N-29-AICO-0003-0010	AMELIA PLANTATION COMPANY	Commercial	950,653	1	\$781.92	1.0993%
01-6N-29-AICO-0003-0000	AMELIA ISLAND COMPANY	Commercial	278,775	1	\$229.29	0.3224%
01-6N-29-AICO-0001-0070	AMELIA PLANTATION COMPANY	Commercial	5,742,097	1	\$4,722.92	6.6402%
01-6N-29-AICO-0001-0040	AMELIA PLANTATION COMPANY	Commercial	5,383,673	1	\$4,428.11	6.2258%
01-6N-29-AICO-0001-0000	AMELIA PLANTATION COMPANY	Commercial	2,110,165	1	\$1,735.63	2.4402%

**CERTIFICATE
TO
NON-AD VALOREM ASSESSMENT ROLL**

I HEREBY CERTIFY that, I am the Chairman of the Board of County Commissioners of Nassau County, Florida, or an authorized agent of the County; as such I have satisfied myself that all property included or includable on the non-ad valorem assessment roll for maintenance of the Beach Renourishment Local Improvements for the South Amelia Island Shore Stabilization Unit Maintenance Assessment Area (the "Non-Ad Valorem Assessment Roll") is properly assessed so far as I have been able to ascertain; and that all required extensions on the above described roll to show the non-ad valorem assessments attributable to the property listed therein have been made pursuant to law.

I FURTHER CERTIFY that, in accordance with the Uniform Assessment Collection Act, this certificate and the herein described Non-Ad Valorem Assessment Roll will be delivered to the Nassau County Tax Collector by September 15, 2009.

IN WITNESS WHEREOF, I have subscribed this certificate and directed the same to be delivered to the Nassau County Tax Collector and made part of the above described Non-Ad Valorem Assessment Roll this 14th day of September, 2009.

NASSAU COUNTY, FLORIDA

By: 
Chairman

[to be delivered to Tax Collector prior to September 15]

Received by



Date

9/15/2009